





**Legend**

-  Zone of Theoretical Visibility
-  Proposed M28 Road Project


Client




Project **M28 CORK TO RINGASKIDDY PROJECT**

Title: **Zone of Theoretical Visibility**

Figure 16.1



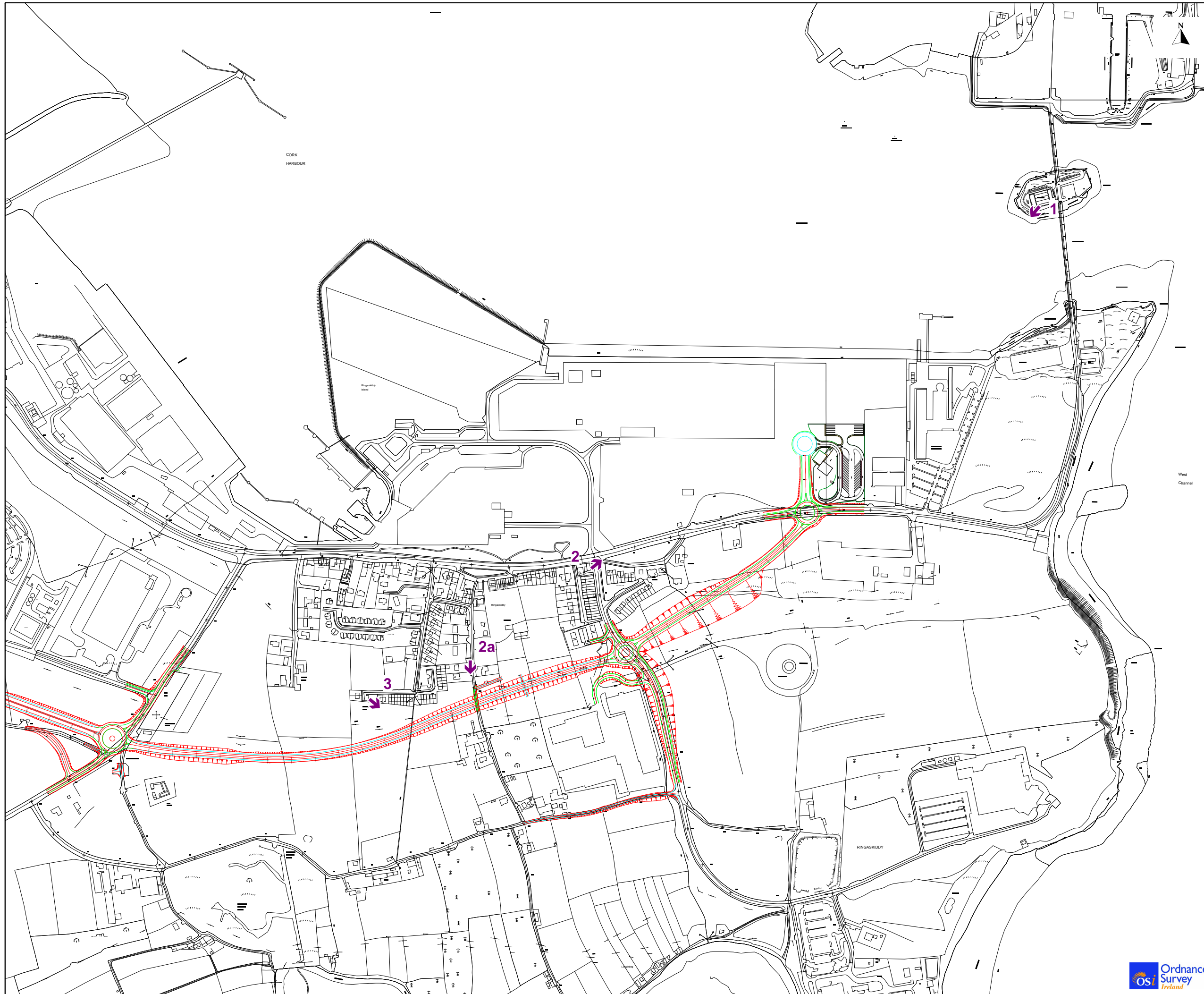
Innishmore, Ballincollig, Co Cork, Ireland  
 T +353 (0) 21 4665900  
 F +353 (0) 1 462 0814  
 E ireland@rpsgroup.com  
 W rpsgroup.com/ireland

Issue Details	
Drawn by: RT	Project No. NI1513
Checked by: RH	File Ref. F01
Approved by: RH	
Scale: 1:xx,xxxx @ A3	Map Projection: Irish National Grid (ING)
Date: 10.05.2017	



Notes

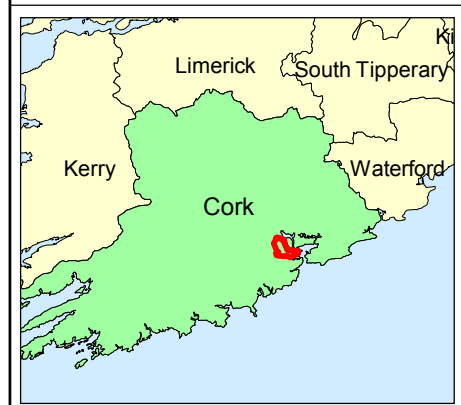
- This drawing is the property of RPS Group Ltd. It is a confidential document and must not be copied, used, or its contents divulged without prior written consent.
- All levels are referred to Ordnance Datum, Mean Head.
- Ordnance Survey Ireland Licence No. EN 0005015 © Ordnance Survey Ireland/Government of Ireland





**Legend**

-  Viewpoint
-  Proposed M28 Road Project



**Client**



**Project** *M28 CORK TO RINGASKIDDY PROJECT*

**Title:** Viewpoint Locations

**Figure 16.2-1**



Innishmore,  
Ballincollig,  
Co Cork,  
Ireland  
**T** +353 (0) 21 4665900  
**F** +353 (0) 1 462 0814  
**E** ireland@rpsgroup.com  
**W** rpsgroup.com/ireland

<b>Issue Details</b>	
<b>Drawn by:</b> RT	<b>Project No.</b> MCT0597
<b>Checked by:</b> AMCK	<b>File Ref.</b> F01
<b>Approved by:</b> RH	
<b>Scale:</b> 1:7500 @ A3	<b>Map Projection:</b>
<b>Date:</b> 11.05.17	Irish National Grid (ING)



**Notes**

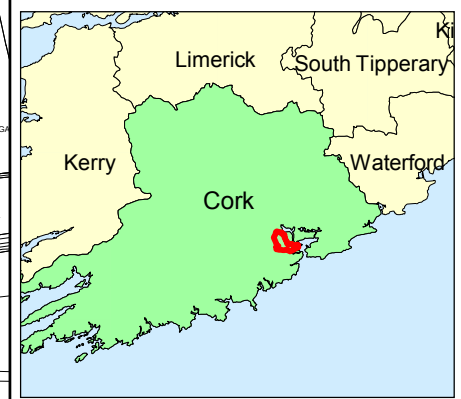
1. This drawing is the property of RPS Group Ltd. It is a confidential document and must not be copied, used, or its contents divulged without prior written consent.
2. All levels are referred to Ordnance Datum, Malin Head.
3. Ordnance Survey Ireland Licence No. EN 0005015 © Ordnance Survey Ireland/Government of Ireland





**Legend**

-  Viewpoint Locations
-  Proposed M28 Road Project




Client




Project **M28 CORK TO RINGASKIDDY PROJECT**

Title: **Viewpoint Locations**

Figure 16.2-2



Innishmore,  
Ballincollig,  
Co Cork,  
Ireland

T +353 (0) 21 4665900  
F +353 (0) 1 462 0814  
E ireland@rpsgroup.com  
W rpsgroup.com/ireland

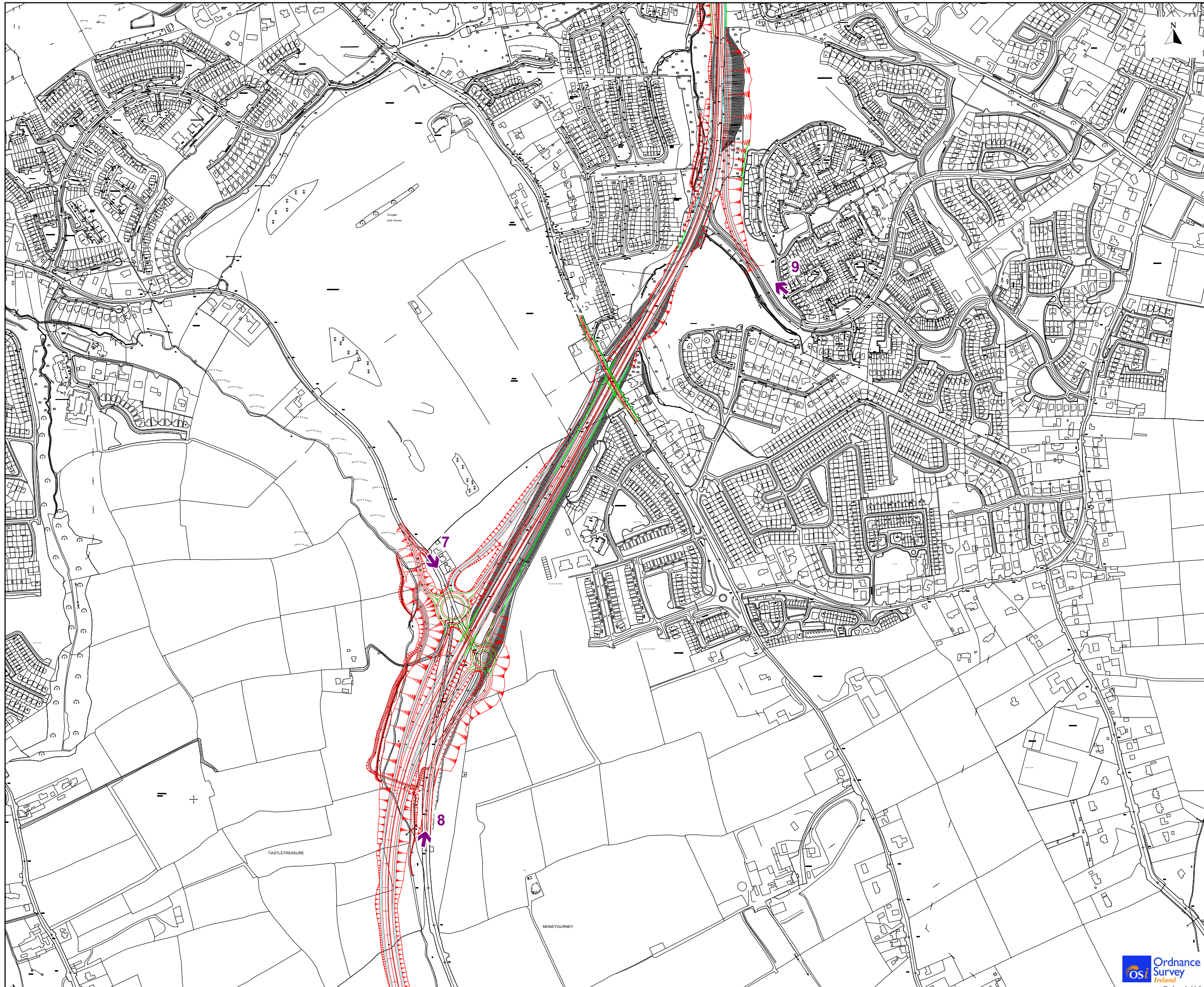
Issue Details	
Drawn by: RT	Project No. MCT0597
Checked by: AMCK	File Ref. F01
Approved by: RH	Map Projection:
Scale: 1:10000 @ A3	Irish National Grid (ING)
Date: 11.05.17	

Notes



1. This drawing is the property of RPS Group Ltd. It is a confidential document and must not be copied, used, or its contents divulged without prior written consent.
2. All levels are referred to Ordnance Datum, Mean Head.
3. Ordnance Survey Ireland Licence No. EN 0005015

© Ordnance Survey Ireland/Government of Ireland





### Legend

-  Viewpoint Locations
-  Proposed M28 Road Project



Client



Project

**M28 CORK TO RINGASKIDDY PROJECT**

Title: Viewpoint Locations

Figure 16.2-3



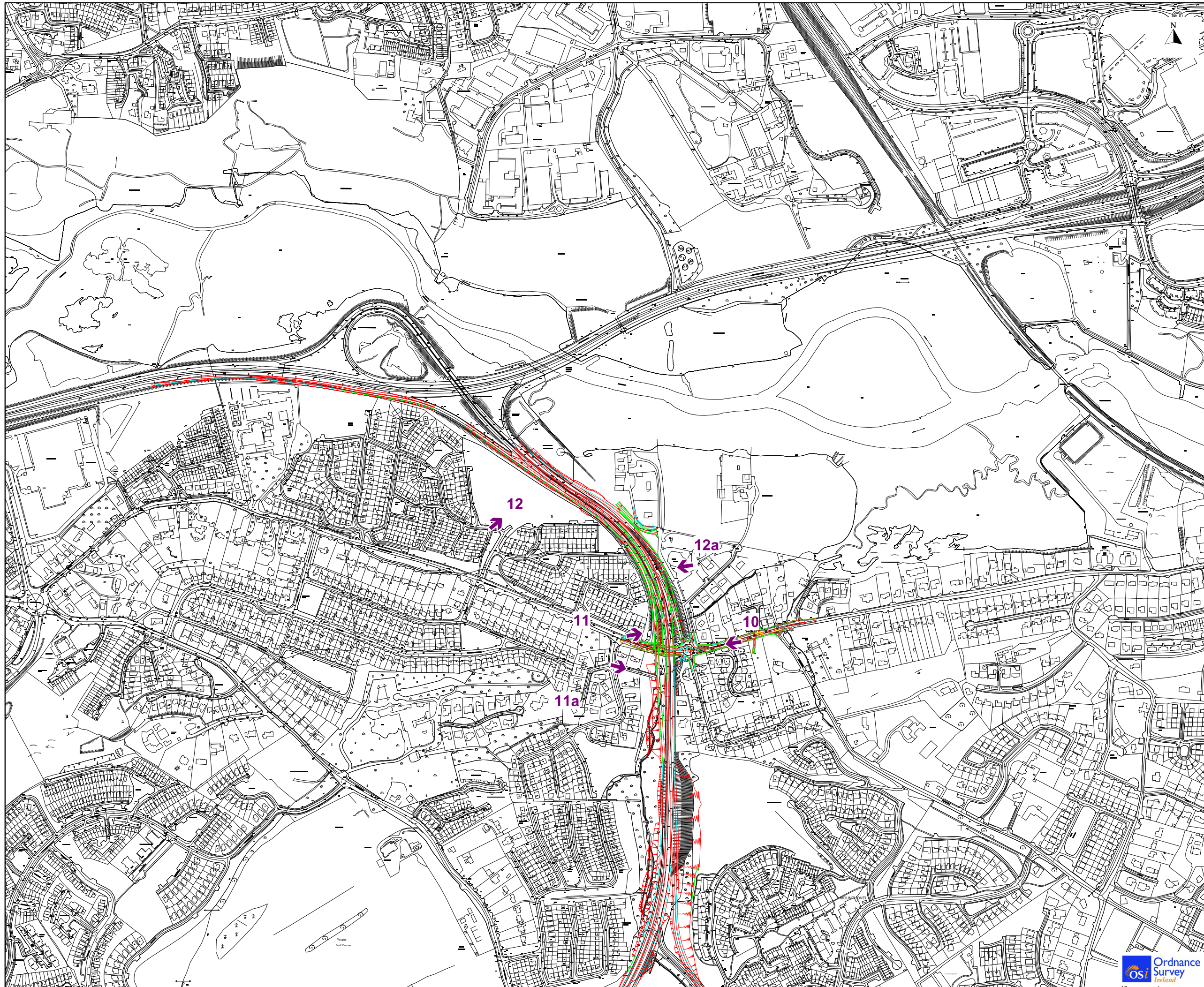
Innishmore,  
Ballincollig,  
Co Cork,  
Ireland  
T +353 (0) 21 4665900  
F +353 (0) 1 462 0814  
E ireland@rpsgroup.com  
W rpsgroup.com/ireland

#### Issue Details



Drawn by: RT	Project No. MCT0597
Checked by: AMCK	File Ref. F01
Approved by: RH	
Scale: 1:7500 @ A3	Map Projection:
Date: 11.05.17	Irish National Grid (ING)

- Notes
1. This drawing is the property of RPS Group Ltd. It is a confidential document and must not be copied, used, or its contents divulged without prior written consent.
  2. All levels are referred to Ordnance Datum, Mean Head.
  3. Ordnance Survey Ireland Licence No. EN 0005015  
© Ordnance Survey Ireland/Government of Ireland





**Legend**

-  Viewpoint Locations
-  Proposed M28 Road Project



Client



Project **M28 CORK TO RINGASKIDDY PROJECT**

Title: **Viewpoint Locations**

Figure 16.2-4



Innishmore,  
Ballincollig,  
Co Cork,  
Ireland

T +353 (0) 21 4665900  
F +353 (0) 1 462 0814  
E ireland@rpsgroup.com  
W rpsgroup.com/ireland

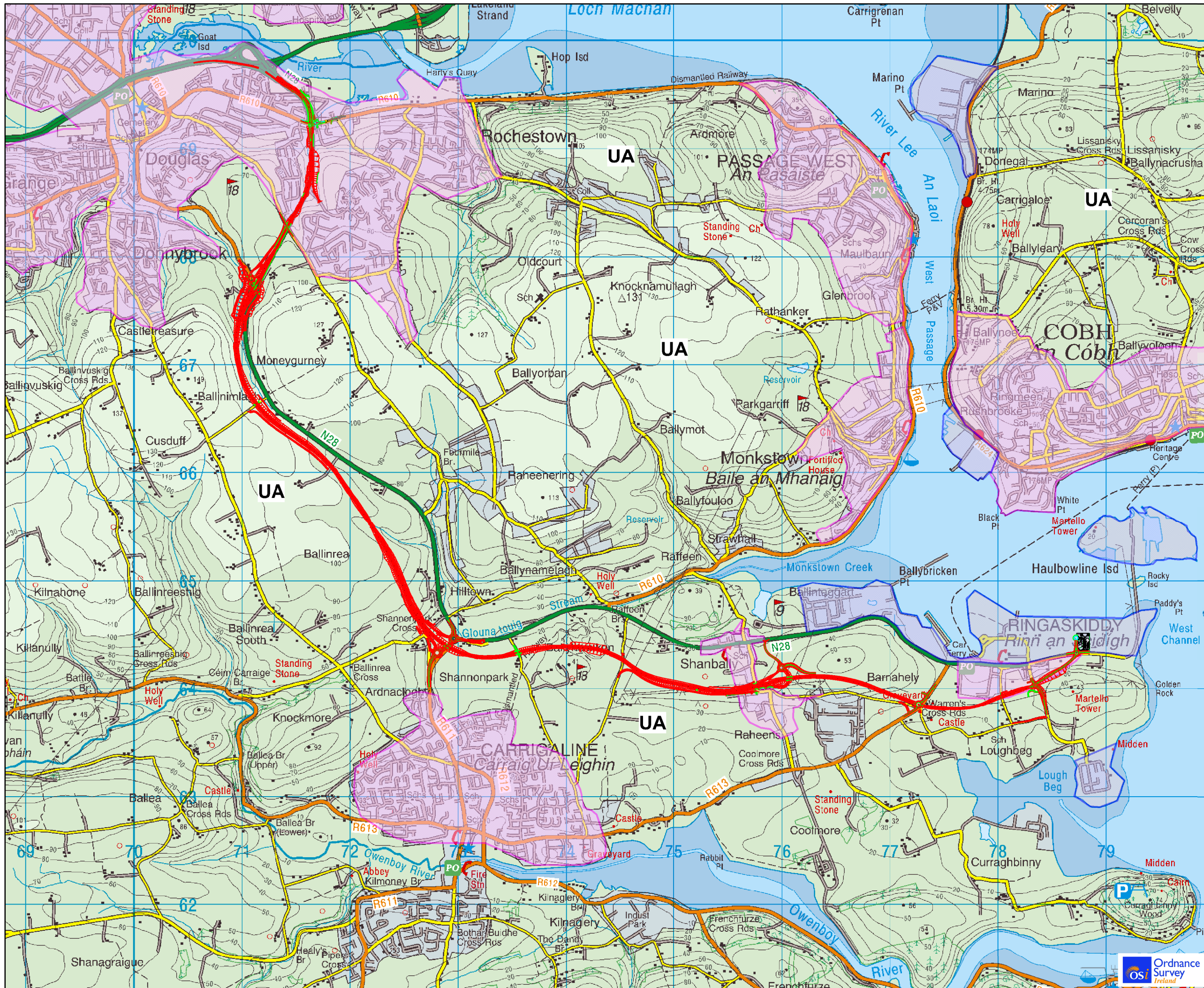
Issue Details	
Drawn by: RT	Project No. MCT0597
Checked by: AMCK	File Ref. F01
Approved by: RH	
Scale: 1:7500 @ A3	Map Projection:
Date: 11.05.17	Irish National Grid (ING)

**Notes**

1. This drawing is the property of RPS Group Ltd. It is a confidential document and must not be copied, used, or its contents divulged without prior written consent.
2. All levels are referred to Ordnance Datum, Mean Head.
3. Ordnance Survey Ireland Licence No. EN 0005015

© Ordnance Survey Ireland/Government of Ireland





**Legend**

- UA Undulating Agricultural Patchwork - UA
- Harbour Edge Town Centre & Undulating Residential Townscape - HET
- Estuarine Harbour - Based Industrial and Maritime Landscape - EH
- Proposed M28 Road Project

Client

Project **M28 CORK TO RINGASKIDDY PROJECT**

Title: **Landscape Character Areas**

Figure 16.3

RPS

Innishmore, Ballincollig, Co Cork, Ireland

T +353 (0) 21 4665900  
 F +353 (0) 1 462 0814  
 E ireland@rpsgroup.com  
 W rpsgroup.com/ireland

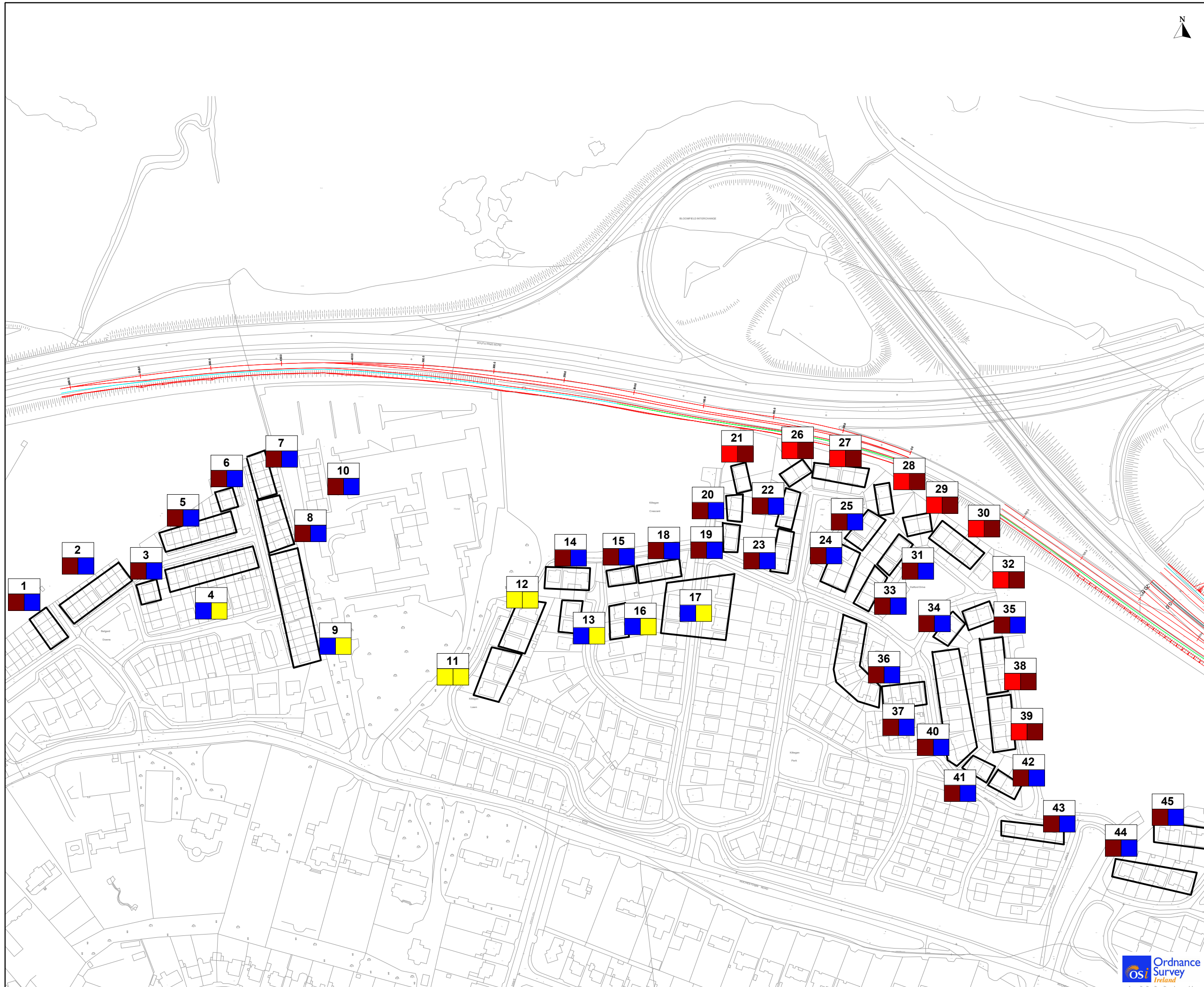
Issue Details	
Drawn by: RT	Project No. NI1513
Checked by: RH	File Ref. F01
Approved by: RH	
Scale: 1:xx,xxx @ A3	Map Projection: Irish National Grid (ING)
Date: 10.05.17	

Notes

- This drawing is the property of RPS Group Ltd. It is a confidential document and must not be copied, used, or its contents divulged without prior written consent.
- All levels are referred to Ordnance Datum, Mean Head.
- Ordnance Survey Ireland Licence No. EN 0005015

© Ordnance Survey Ireland/Government of Ireland





## Legend

● Property Location

## Property Reference

Pre-Establishment Impact Post-Establishment Impact

None  
 Minor  
 Minor to Moderate  
 Moderate to Major

Client



Project

**M28 CORK TO RINGASKIDDY PROJECT**

Title: Residential Visual Impact

Figure 16.4 a



Innishmore,  
 Ballincollig,  
 Co Cork,  
 Ireland  
 T +353 (0) 21 4665900  
 F +353 (0) 1 462 0814  
 E ireland@rpsgroup.com  
 W rpsgroup.com/ireland

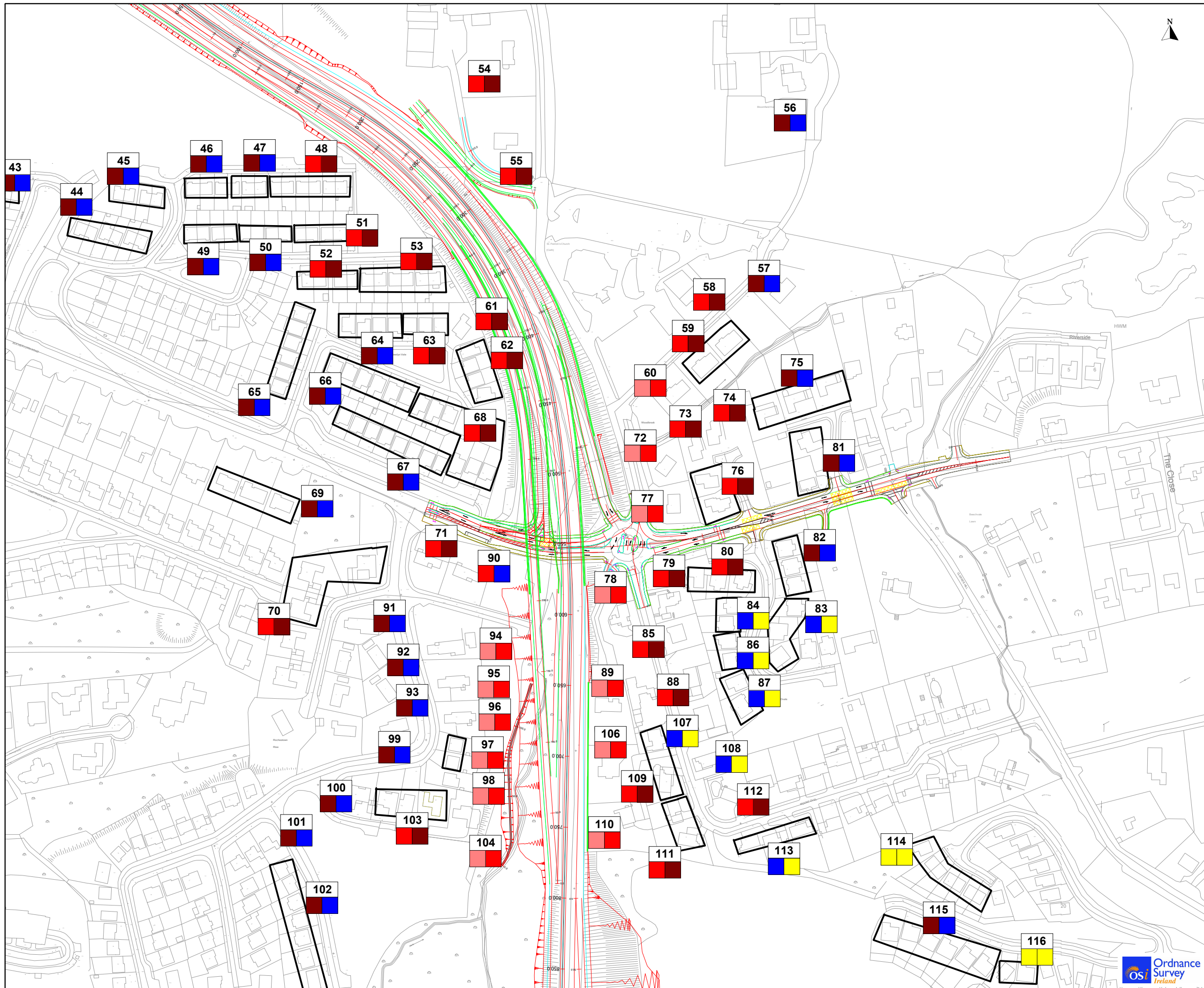
Issue Details

Drawn by: RT	Project No. NI1513
Checked by: RH	File Ref. F01
Approved by: RH	
Scale: 1:xx,xxxx @ A3	Map Projection:
Date: 10.05.17	Irish National Grid (ING)

Notes

- This drawing is the property of RPS Group Ltd. It is a confidential document and must not be copied, used, or its contents divulged without prior written consent.
- All levels are referred to Ordnance Datum, Mean Head.
- Ordnance Survey Ireland Licence No. EN 0005015 © Ordnance Survey Ireland/Government of Ireland





**Legend**

- Property Location
- ## Property Reference
- Pre-Establishment Impact
- Post-Establishment Impact
- None
- Minor
- Minor to Moderate
- Moderate to Major
- Major to Substantial

Client

Project **M28 CORK TO RINGASKIDDY PROJECT**

Title: Residential Visual Impact

Figure 16.4 b

Innishmore, Ballincollig, Co Cork, Ireland  
 T +353 (0) 21 4665900  
 F +353 (0) 1 462 0814  
 E ireland@rpsgroup.com  
 W rpsgroup.com/ireland

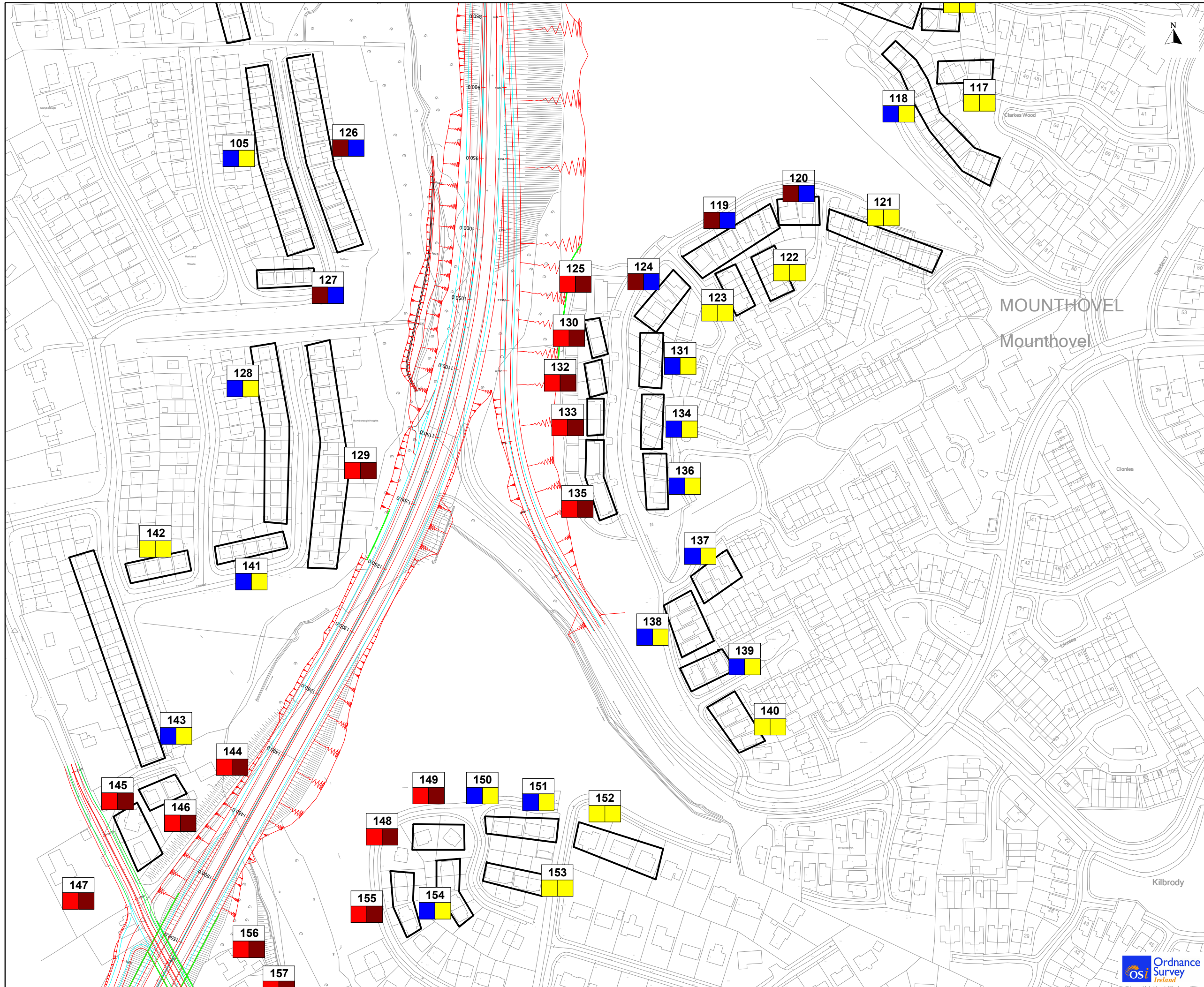
Issue Details	
Drawn by: RT	Project No. NI1513
Checked by: RH	File Ref. F01
Approved by: RH	
Scale: 1:xx,xxxx @ A3	Map Projection:
Date: 10.05.17	Irish National Grid (ING)

Notes

- This drawing is the property of RPS Group Ltd. It is a confidential document and must not be copied, used, or its contents divulged without prior written consent.
- All levels are referred to Ordnance Datum, Mean Head.
- Ordnance Survey Ireland Licence No. EN 0005015 © Ordnance Survey Ireland/Government of Ireland







### Legend

- Property Location
- ## Property Reference
- Pre-Establishment Impact
- Post-Establishment Impact
- None
- Minor
- Minor to Moderate
- Moderate to Major

Client



Project

**M28 CORK TO RINGASKIDDY PROJECT**

Title: Residential Visual Impact

Figure 16.4 c



Innishmore,  
Ballincollig,  
Co Cork,  
Ireland  
T +353 (0) 21 4665900  
F +353 (0) 1 462 0814  
E ireland@rpsgroup.com  
W rpsgroup.com/ireland

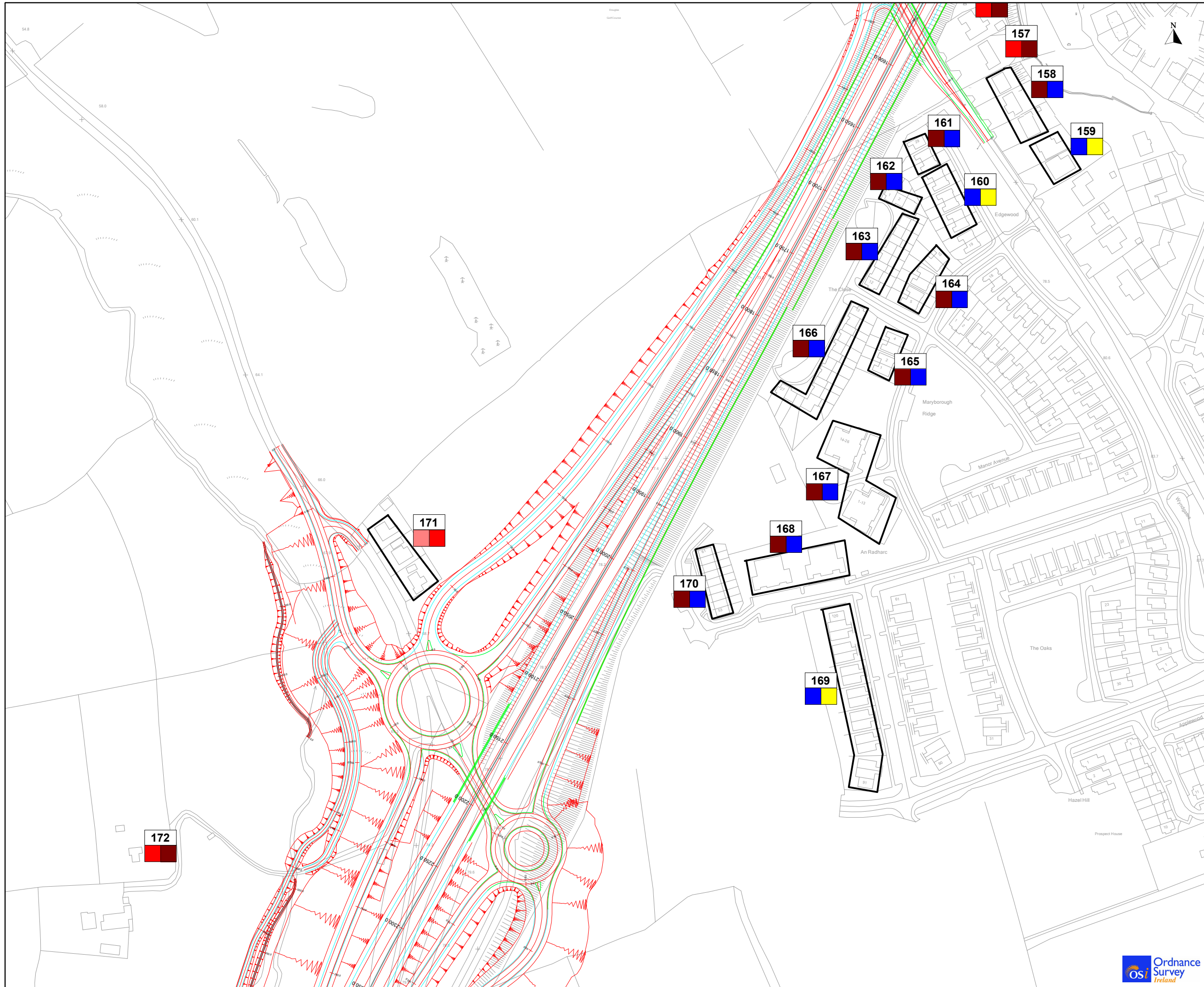
Issue Details

Drawn by: RT	Project No. NI1513
Checked by: RH	File Ref. F01
Approved by: RH	
Scale: 1:xx,xxxx @ A3	Map Projection:
Date: 10.05.17	Irish National Grid (ING)

Notes

1. This drawing is the property of RPS Group Ltd. It is a confidential document and must not be copied, used, or its contents divulged without prior written consent.
2. All levels are referred to Ordnance Datum, Mean Head.
3. Ordnance Survey Ireland Licence No. EN 0005015 © Ordnance Survey Ireland/Government of Ireland





### Legend

- Property Location
- ## Property Reference
- Pre-Establishment Impact
- Post-Establishment Impact
- None
- Minor
- Minor to Moderate
- Moderate to Major
- Major to Substantial

Client



Project

**M28 CORK TO RINGASKIDDY PROJECT**

Title: Residential Visual Impact

Figure 16.4 d



Innishmore,  
Ballincollig,  
Co Cork,  
Ireland  
T +353 (0) 21 4665900  
F +353 (0) 1 462 0814  
E ireland@rpsgroup.com  
W rpsgroup.com/ireland

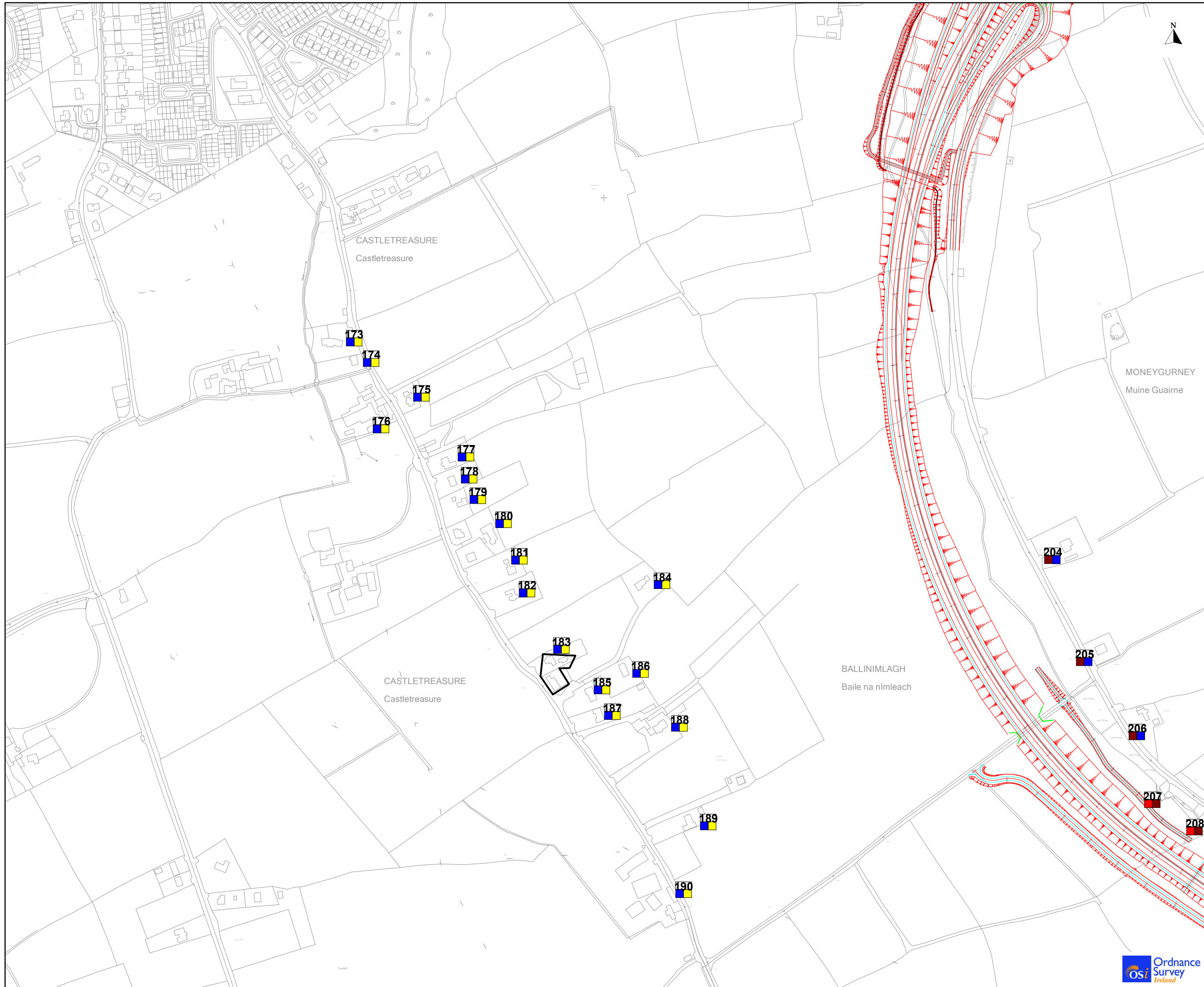
#### Issue Details

Drawn by: RT	Project No. NI1513
Checked by: RH	File Ref. F01
Approved by: RH	
Scale: 1:xx,xxxx @ A3	Map Projection:
Date: 10.05.17	Irish National Grid (ING)

#### Notes

1. This drawing is the property of RPS Group Ltd. It is a confidential document and must not be copied, used, or its contents divulged without prior written consent.
2. All levels are referred to Ordnance Datum, Mean Head.
3. Ordnance Survey Ireland Licence No. EN 0005015 © Ordnance Survey Ireland/Government of Ireland





### Legend

- Property Location
- ## Property Reference
- Pre-Establishment Impact
- Minor
- Minor to Moderate
- Moderate to Major

**Client**



**Project**

**M28 CORK TO RINGASKIDDY PROJECT**

**Title: Residential Visual Impact**

Figure 16.4 e



Innishmore,  
Ballincollig,  
Co Cork,  
Ireland  
T +353 (0) 21 4665900  
F +353 (0) 1 462 0814  
E ireland@rpsgroup.com  
W rpsgroup.com/ireland

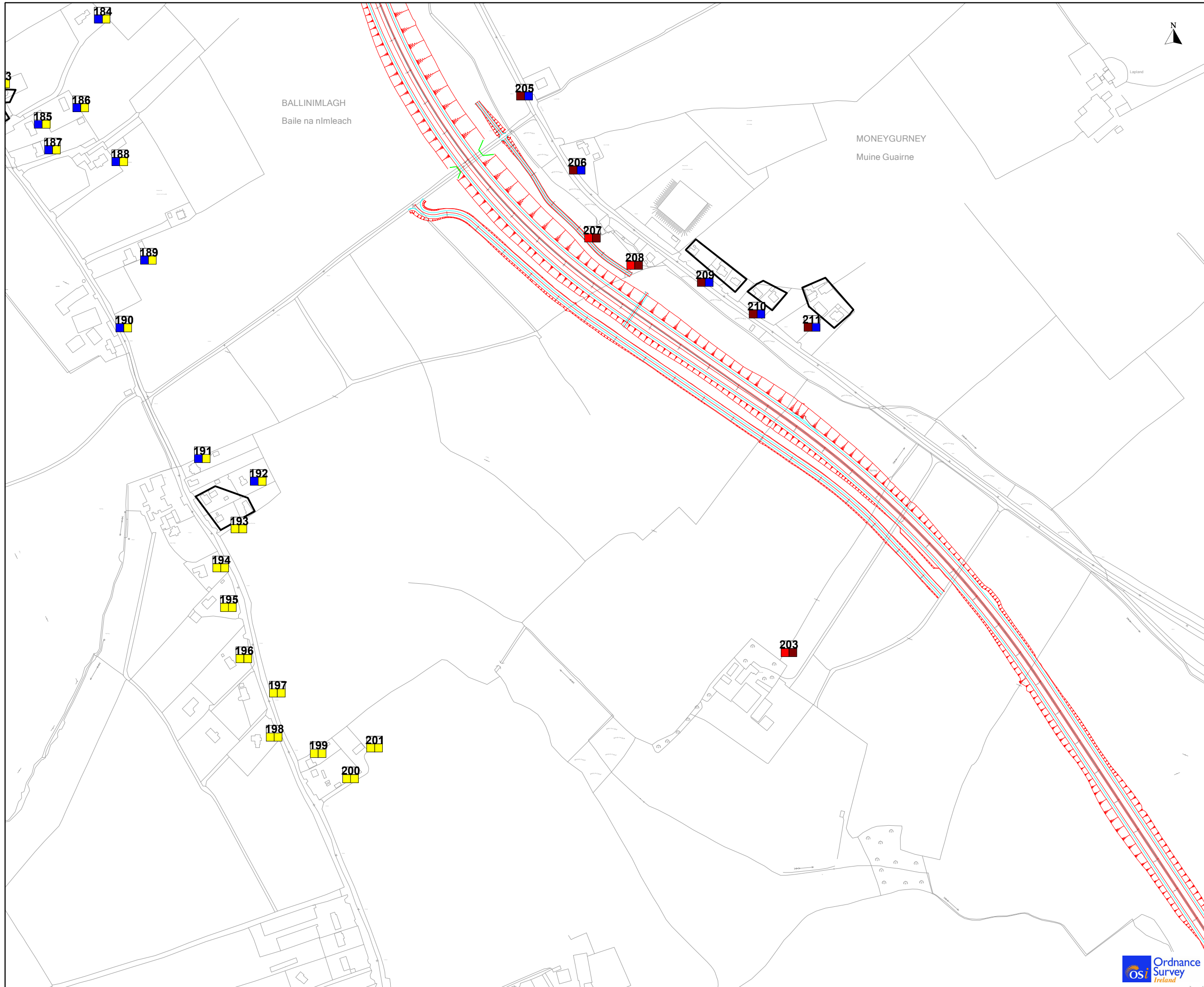
**Issue Details**

Drawn by: RT	Project No. NI1513
Checked by: RH	File Ref. F01
Approved by: RH	Map Projection:
Scale: 1:xx,xxxx @ A3	Irish National Grid (ING)
Date: 10.05.17	

**Notes**

1. This drawing is the property of RPS Group Ltd. It is a confidential document and must not be copied, used, or its contents divulged without prior written consent.
2. All levels are referred to Ordnance Datum, Malin Head.
3. Ordnance Survey Ireland Licence No. EN 0005015 © Ordnance Survey Ireland/Government of Ireland





### Legend

● Property Location

## Property Reference

Pre-Establishment Impact      Post-Establishment Impact

- None
- Minor
- Minor to Moderate
- Moderate to Major

Client



Project

**M28 CORK TO RINGASKIDDY PROJECT**

Title: Residential Visual Impact

Figure 16.4 f



Innishmore,  
Ballincollig,  
Co Cork,  
Ireland  
T +353 (0) 21 4665900  
F +353 (0) 1 462 0814  
E ireland@rpsgroup.com  
W rpsgroup.com/ireland

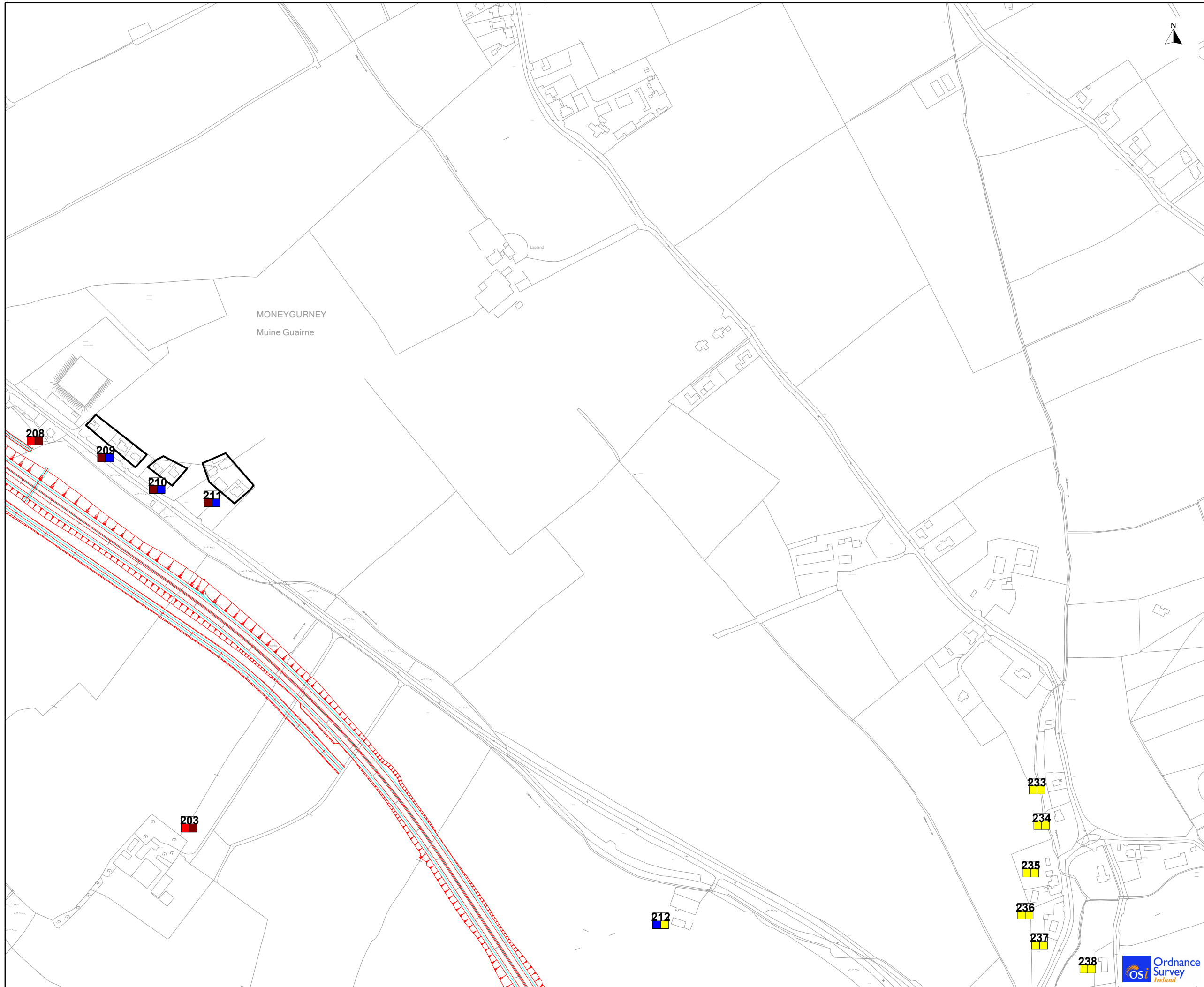
Issue Details

Drawn by: RT	Project No. NI1513
Checked by: RH	File Ref. F01
Approved by: RH	
Scale: 1:xx,xxxx @ A3	Map Projection:
Date: 10.05.17	Irish National Grid (ING)

Notes

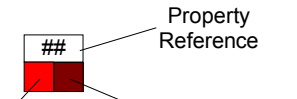
1. This drawing is the property of RPS Group Ltd. It is a confidential document and must not be copied, used, or its contents divulged without prior written consent.
2. All levels are referred to Ordnance Datum, Mean Head.
3. Ordnance Survey Ireland Licence No. EN 0005015 © Ordnance Survey Ireland/Government of Ireland





### Legend

● Property Location



Pre-Establishment Impact      Post-Establishment Impact

- None
- Minor
- Minor to Moderate
- Moderate to Major

Client



Project

**M28 CORK TO RINGASKIDDY PROJECT**

Title: Residential Visual Impact

Figure 16.4 g



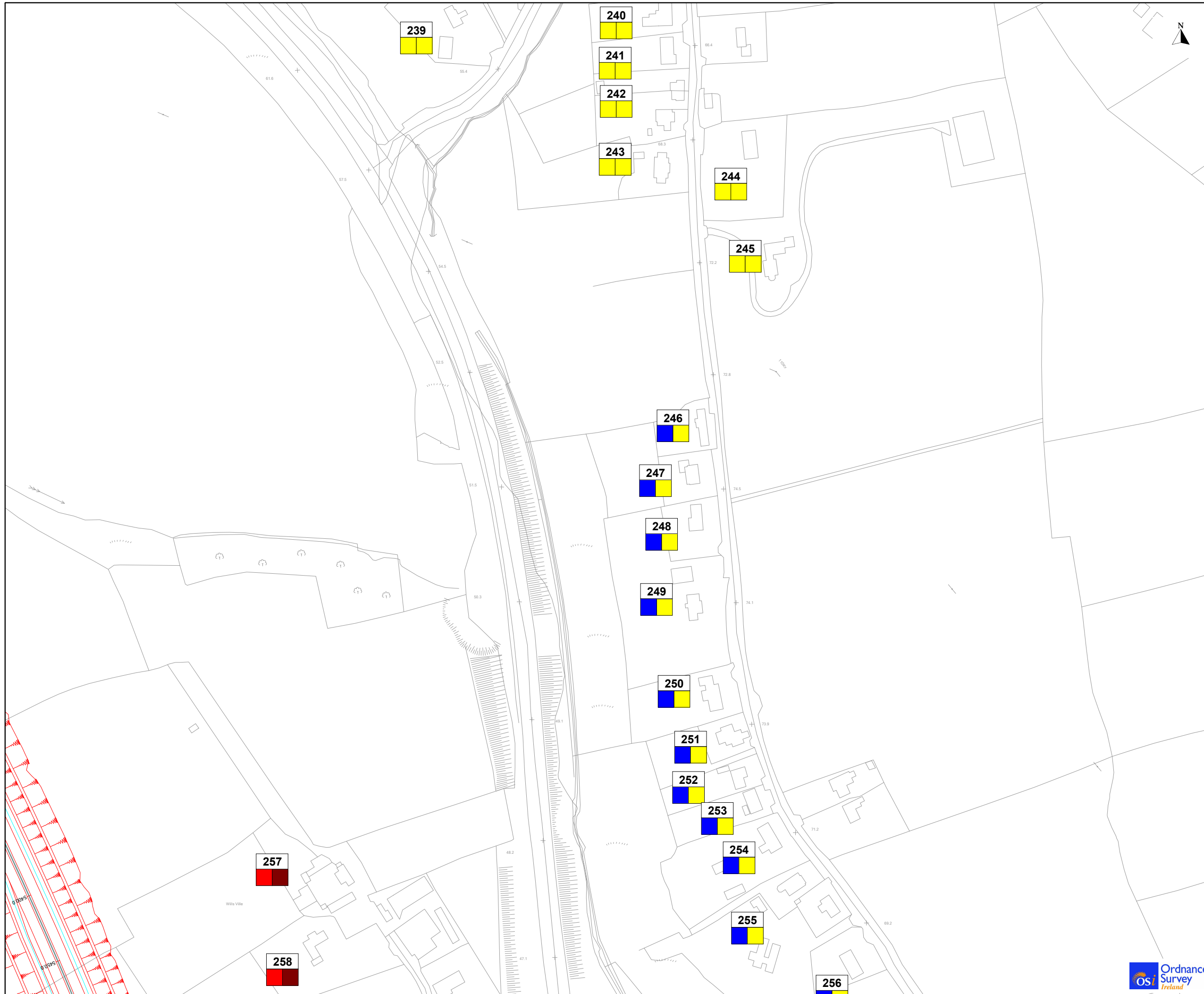
Innishmore,  
Ballincollig,  
Co Cork,  
Ireland  
T +353 (0) 21 4665900  
F +353 (0) 1 462 0814  
E ireland@rpsgroup.com  
W rpsgroup.com/ireland

Issue Details

Drawn by: RT	Project No. NI1513
Checked by: RH	File Ref. F01
Approved by: RH	
Scale: 1:xx,xxxx @ A3	Map Projection:
Date: 10.05.17	Irish National Grid (ING)

Notes  
 1. This drawing is the property of RPS Group Ltd. It is a confidential document and must not be copied, used, or its contents divulged without prior written consent.  
 2. All levels are referred to Ordnance Datum, Mean Head.  
 3. Ordnance Survey Ireland Licence No. EN 0005015  
 © Ordnance Survey Ireland/Government of Ireland





### Legend

● Property Location

## Property Reference  
 Pre-Establishment Impact  
 Post-Establishment Impact

None  
 Minor  
 Minor to Moderate  
 Moderate to Major

Client



Project

**M28 CORK TO RINGASKIDDY PROJECT**

Title: Residential Visual Impact

Figure 16.4 h



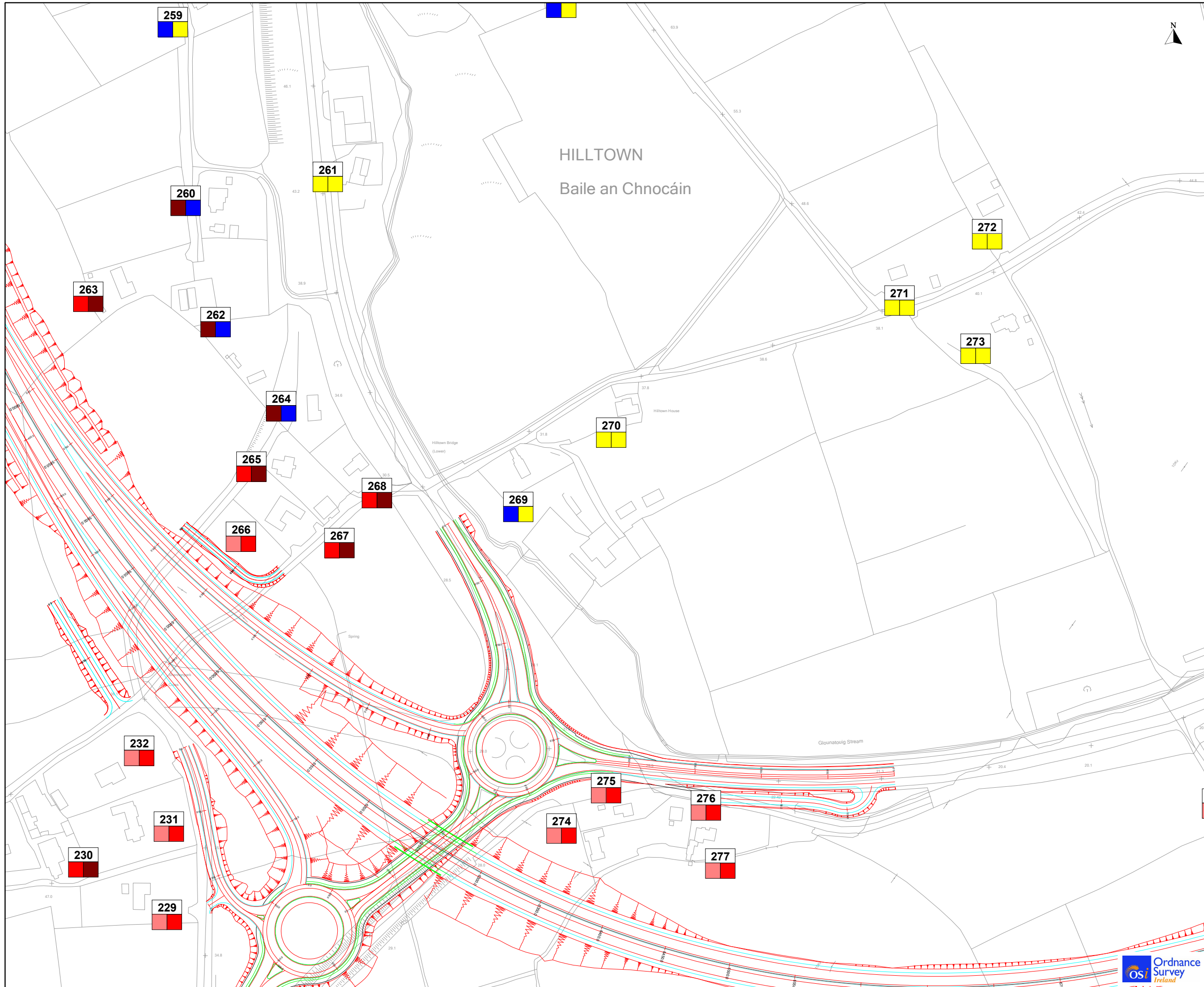
Innishmore,  
 Ballincollig,  
 Co Cork,  
 Ireland  
 T +353 (0) 21 4665900  
 F +353 (0) 1 462 0814  
 E ireland@rpsgroup.com  
 W rpsgroup.com/ireland

Issue Details

Drawn by: RT	Project No. NI1513
Checked by: RH	File Ref. F01
Approved by: RH	
Scale: 1:xx,xxxx @ A3	Map Projection:
Date: 10.05.17	Irish National Grid (ING)

Notes  
 1. This drawing is the property of RPS Group Ltd. It is a confidential document and must not be copied, used, or its contents divulged without prior written consent.  
 2. All levels are referred to Ordnance Datum, Malin Head.  
 3. Ordnance Survey Ireland Licence No. EN 0005015  
 © Ordnance Survey Ireland/Government of Ireland





### Legend

- Property Location
- ## Property Reference
- Pre-Establishment Impact
- Post-Establishment Impact
- None
- Minor
- Minor to Moderate
- Moderate to Major
- Major to Substantial

Client



Project

**M28 CORK TO RINGASKIDDY PROJECT**

Title: Residential Visual Impact

Figure 16.4 i



Innishmore,  
Ballincollig,  
Co Cork,  
Ireland  
T +353 (0) 21 4665900  
F +353 (0) 1 462 0814  
E ireland@rpsgroup.com  
W rpsgroup.com/ireland

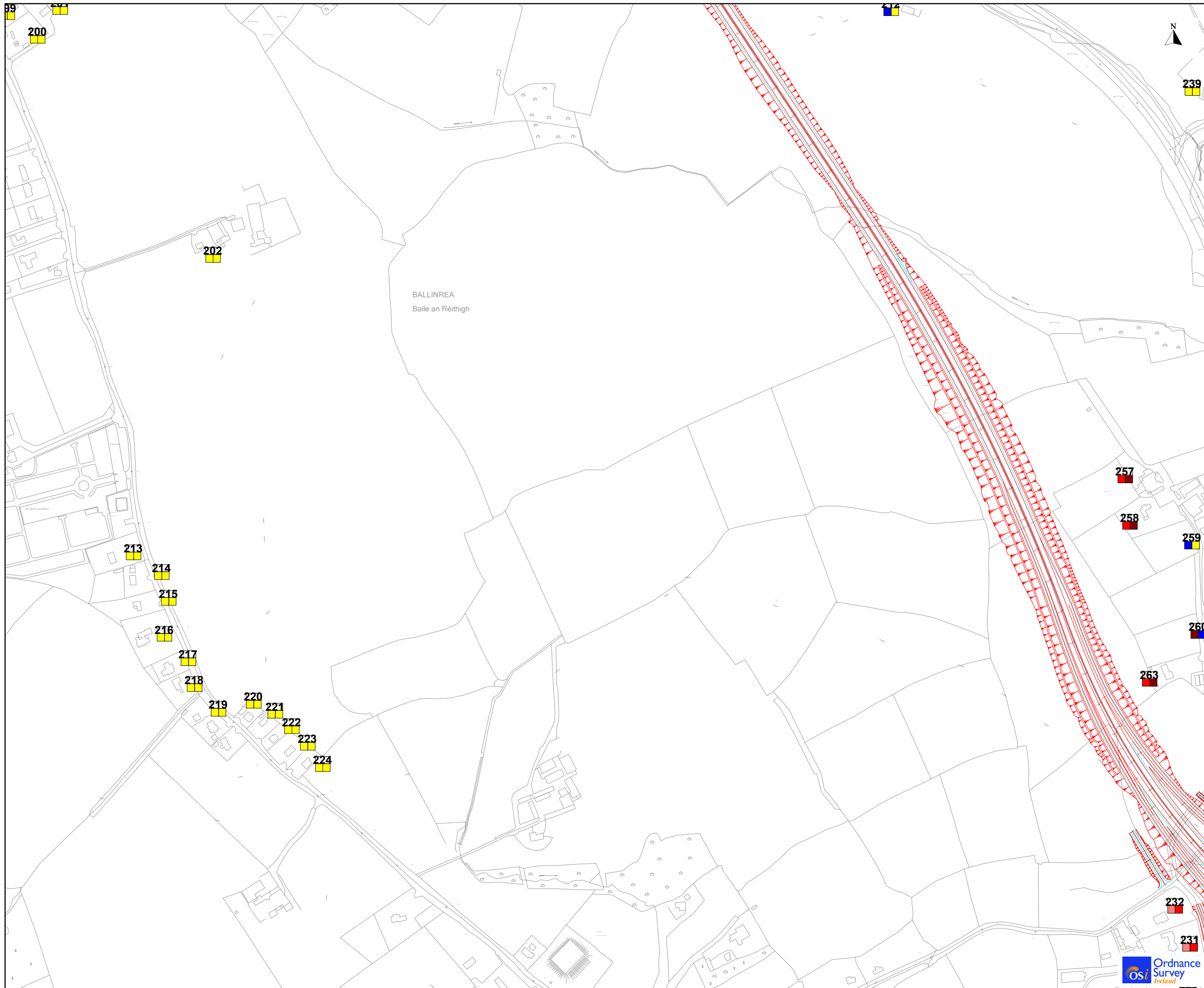
#### Issue Details

Drawn by: RT	Project No. NI1513
Checked by: RH	File Ref. F01
Approved by: RH	
Scale: 1:xx,xxxx @ A3	Map Projection:
Date: 10.05.17	Irish National Grid (ING)

#### Notes

- This drawing is the property of RPS Group Ltd. It is a confidential document and must not be copied, used, or its contents divulged without prior written consent.
- All levels are referred to Ordnance Datum, Malin Head.
- Ordnance Survey Ireland Licence No. EN 0005015 © Ordnance Survey Ireland/Government of Ireland





### Legend

- Property Location
- ## Property Reference
- Pre-Establishment Impact
- Post-Establishment Impact
- None
- Minor
- Minor to Moderate
- Moderate to Major
- Major to Substantial

#### Client



#### Project

**M28 CORK TO RINGASKIDDY PROJECT**

#### Title: Residential Visual Impact

Figure 16.4 j



Innishmore,  
Ballincollig,  
Co Cork,  
Ireland  
T +353 (0) 21 4665900  
F +353 (0) 1 462 0814  
E ireland@rpsgroup.com  
W rpsgroup.com/ireland

#### Issue Details

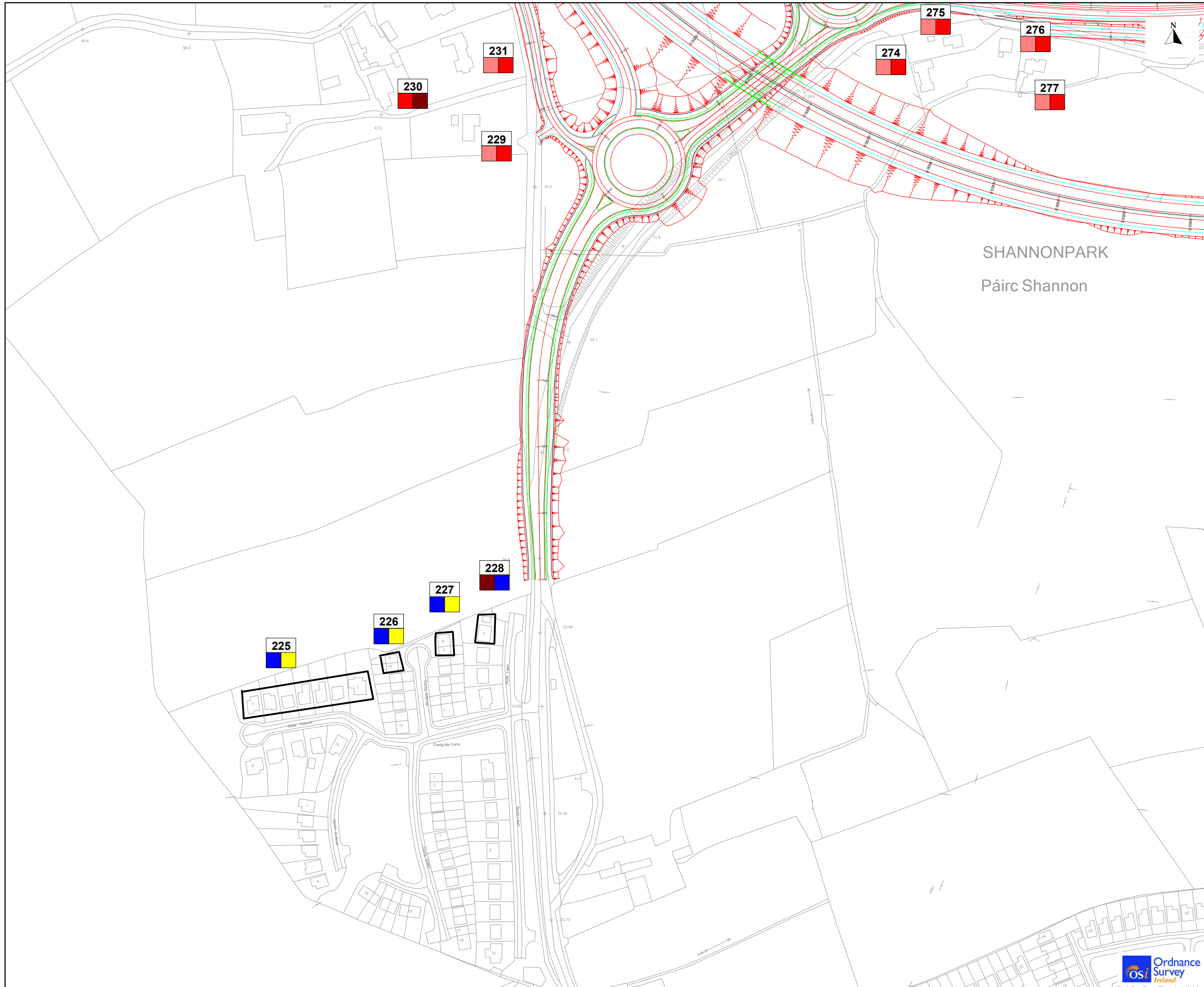
Drawn by: RT	Project No. NI1513
Checked by: RH	File Ref. F01
Approved by: RH	
Scale: 1:xx,xxxx @ A3	Map Projection:
Date: 10.05.17	Irish National Grid (ING)

#### Notes

1. This drawing is the property of RPS Group Ltd. It is a confidential document and must not be copied, used, or its contents divulged without prior written consent.
2. All levels are referred to Ordnance Datum, Mean Head.
3. Ordnance Survey Ireland Licence No. EN 0005015 © Ordnance Survey Ireland/Government of Ireland







**Legend**

- Property Location
- ## Property Reference
- Pre-Establishment Impact
- Post-Establishment Impact
- None
- Minor
- Minor to Moderate
- Moderate to Major
- Major to Substantial

**Client**



**Project**

**M28 CORK TO RINGASKIDDY PROJECT**

**Title: Residential Visual Impact**

**Figure 16.4 k**



Innishmore,  
Ballincollig,  
Co Cork,  
Ireland  
T +353 (0) 21 4665900  
F +353 (0) 1 462 0814  
E ireland@rpsgroup.com  
W rpsgroup.com/ireland

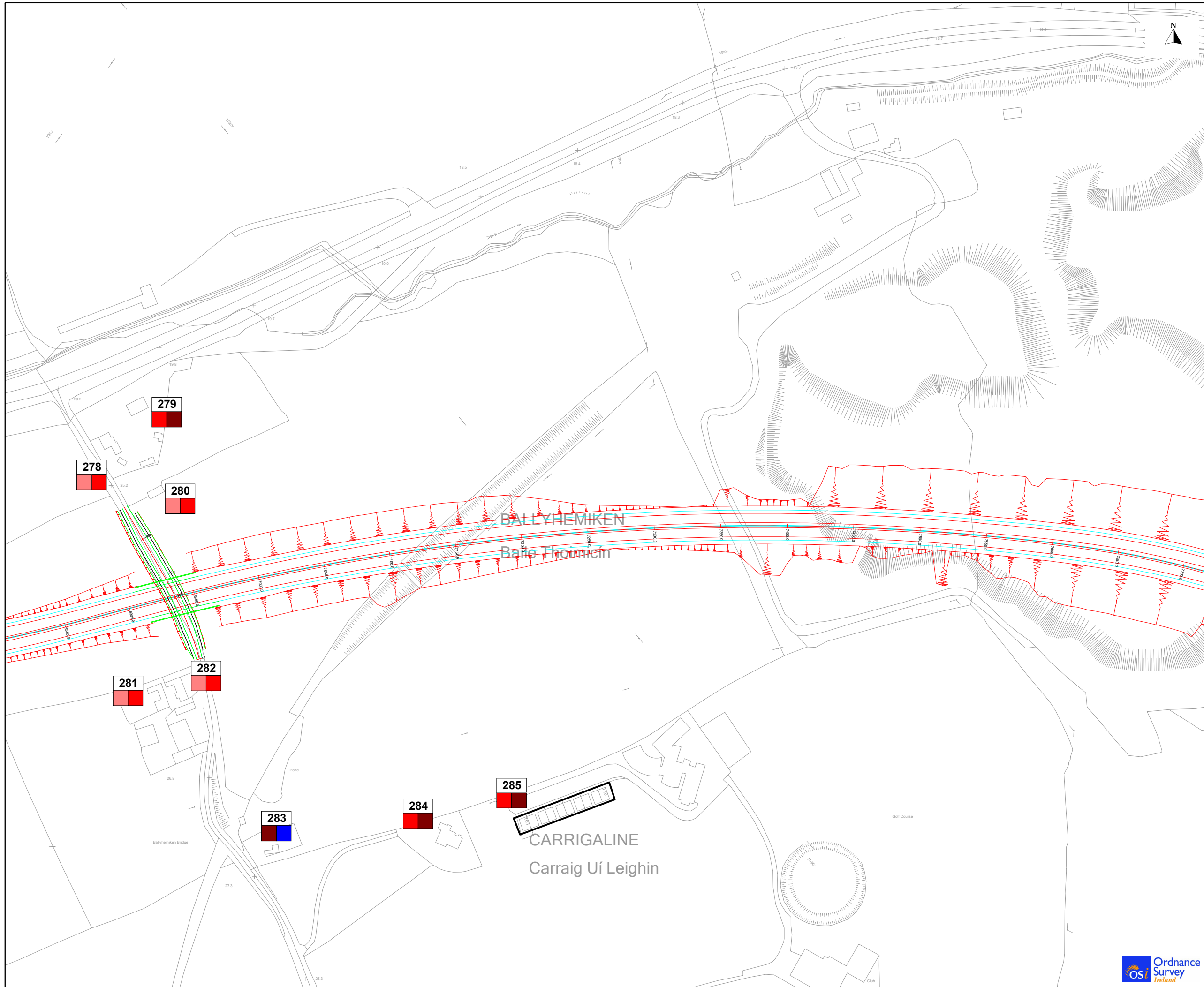
**Issue Details**

Drawn by: RT	Project No. NI1513
Checked by: RH	File Ref. F01
Approved by: RH	
Scale: 1:xx,xxxx @ A3	Map Projection:
Date: 10.05.17	Irish National Grid (ING)

**Notes**

1. This drawing is the property of RPS Group Ltd. It is a confidential document and must not be copied, used, or its contents divulged without prior written consent.
2. All levels are referred to Ordnance Datum, Malin Head.
3. Ordnance Survey Ireland Licence No. EN 0005015 © Ordnance Survey Ireland/Government of Ireland





### Legend

- Property Location
- ## Property Reference
- Pre-Establishment Impact
- Post-Establishment Impact
- None
- Minor
- Minor to Moderate
- Moderate to Major
- Major to Substantial

Client



Project

**M28 CORK TO RINGASKIDDY PROJECT**

Title: Residential Visual Impact

Figure 16.4 I



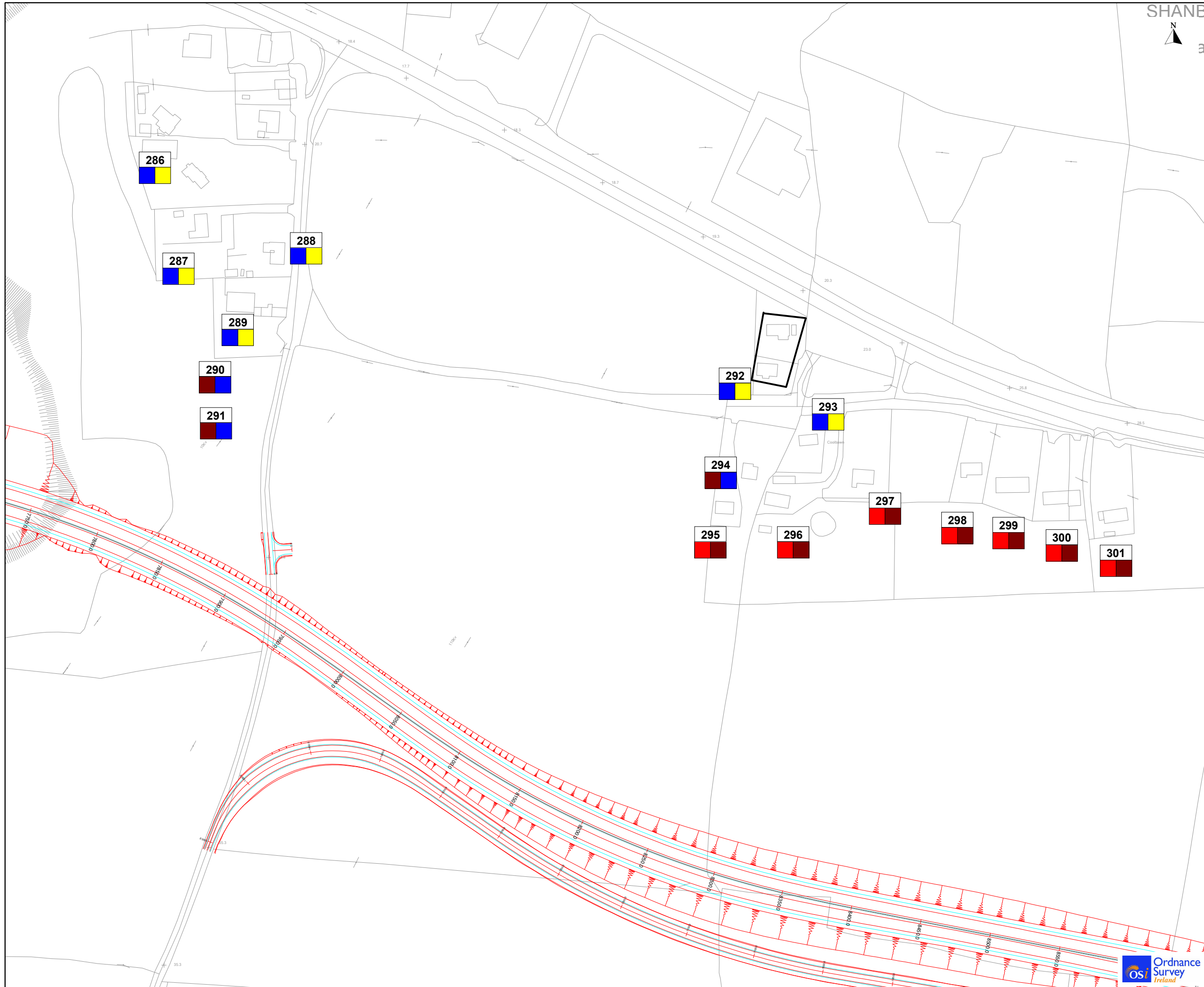
Innishmore,  
Ballincollig,  
Co Cork,  
Ireland  
T +353 (0) 21 4665900  
F +353 (0) 1 462 0814  
E ireland@rpsgroup.com  
W rpsgroup.com/ireland

#### Issue Details

Drawn by: RT	Project No. NI1513
Checked by: RH	File Ref. F01
Approved by: RH	
Scale: 1:xx,xxx @ A3	Map Projection:
Date: 10.05.17	Irish National Grid (ING)

- Notes**
- This drawing is the property of RPS Group Ltd. It is a confidential document and must not be copied, used, or its contents divulged without prior written consent.
  - All levels are referred to Ordnance Datum, Mean Head.
  - Ordnance Survey Ireland Licence No. EN 0005015 © Ordnance Survey Ireland/Government of Ireland





**Legend**

- Property Location
- ## Property Reference
- Pre-Establishment Impact
- Post-Establishment Impact
- None
- Minor
- Minor to Moderate
- Moderate to Major

Client



Project

**M28 CORK TO RINGASKIDDY PROJECT**

Title: Residential Visual Impact

Figure 16.4 m



Innishmore,  
Ballincollig,  
Co Cork,  
Ireland  
T +353 (0) 21 4665900  
F +353 (0) 1 462 0814  
E ireland@rpsgroup.com  
W rpsgroup.com/ireland

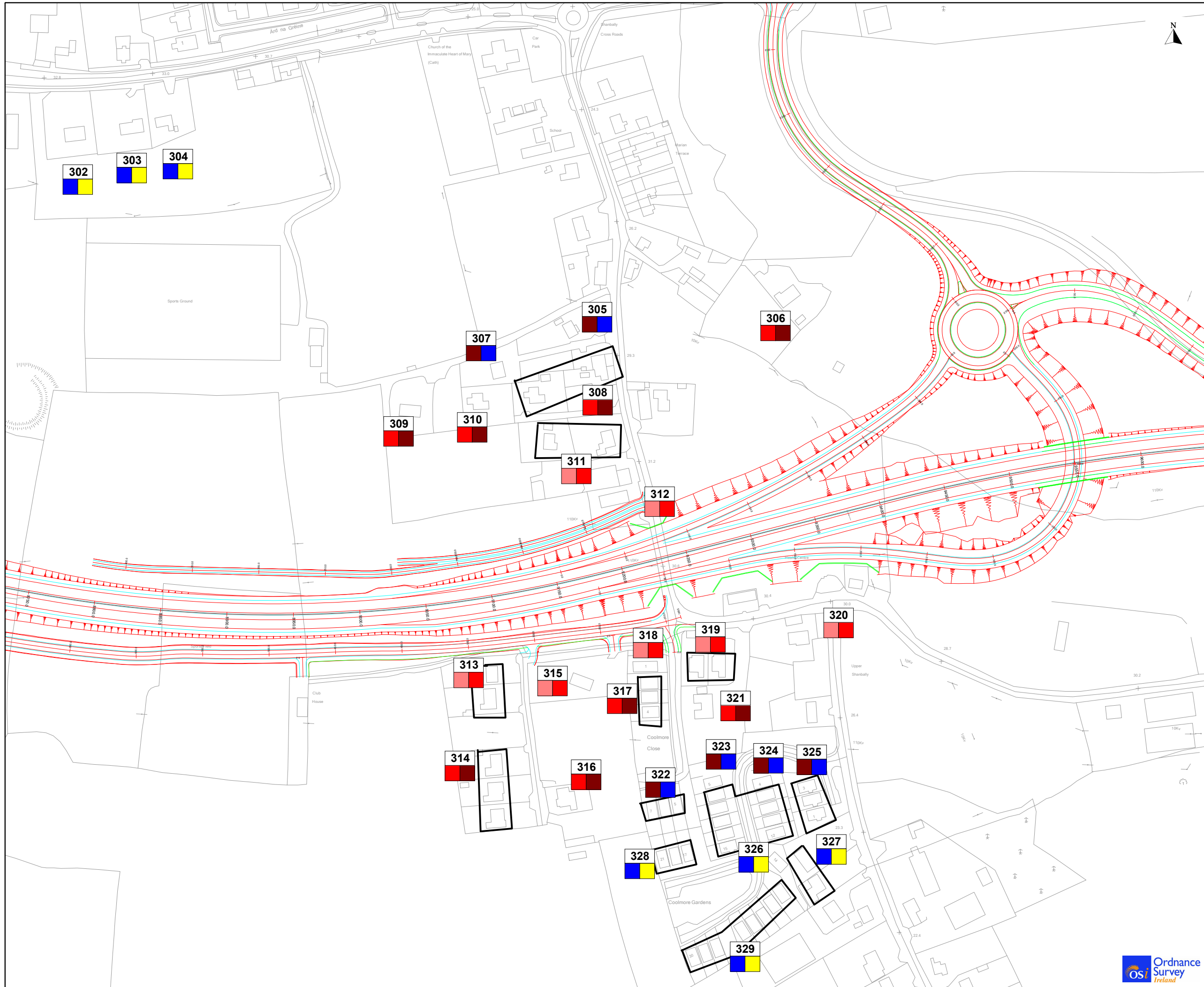
**Issue Details**

Drawn by: RT	Project No. NI 1513
Checked by: RH	File Ref. F01
Approved by: RH	
Scale: 1:xx,xxxx @ A3	Map Projection:
Date: 10.05.17	Irish National Grid (ING)

**Notes**

1. This drawing is the property of RPS Group Ltd. It is a confidential document and must not be copied, used, or its contents divulged without prior written consent.
2. All levels are referred to Ordnance Datum, Malin Head.
3. Ordnance Survey Ireland Licence No. EN 0005015 © Ordnance Survey Ireland/Government of Ireland





### Legend

- Property Location
- ## Property Reference
- Pre-Establishment Impact
- Post-Establishment Impact
- None
- Minor
- Minor to Moderate
- Moderate to Major
- Major to Substantial

Client



Project

**M28 CORK TO RINGASKIDDY PROJECT**

Title: Residential Visual Impact

Figure 16.4 n



Innishmore,  
Ballincollig,  
Co Cork,  
Ireland  
T +353 (0) 21 4665900  
F +353 (0) 1 462 0814  
E ireland@rpsgroup.com  
W rpsgroup.com/ireland

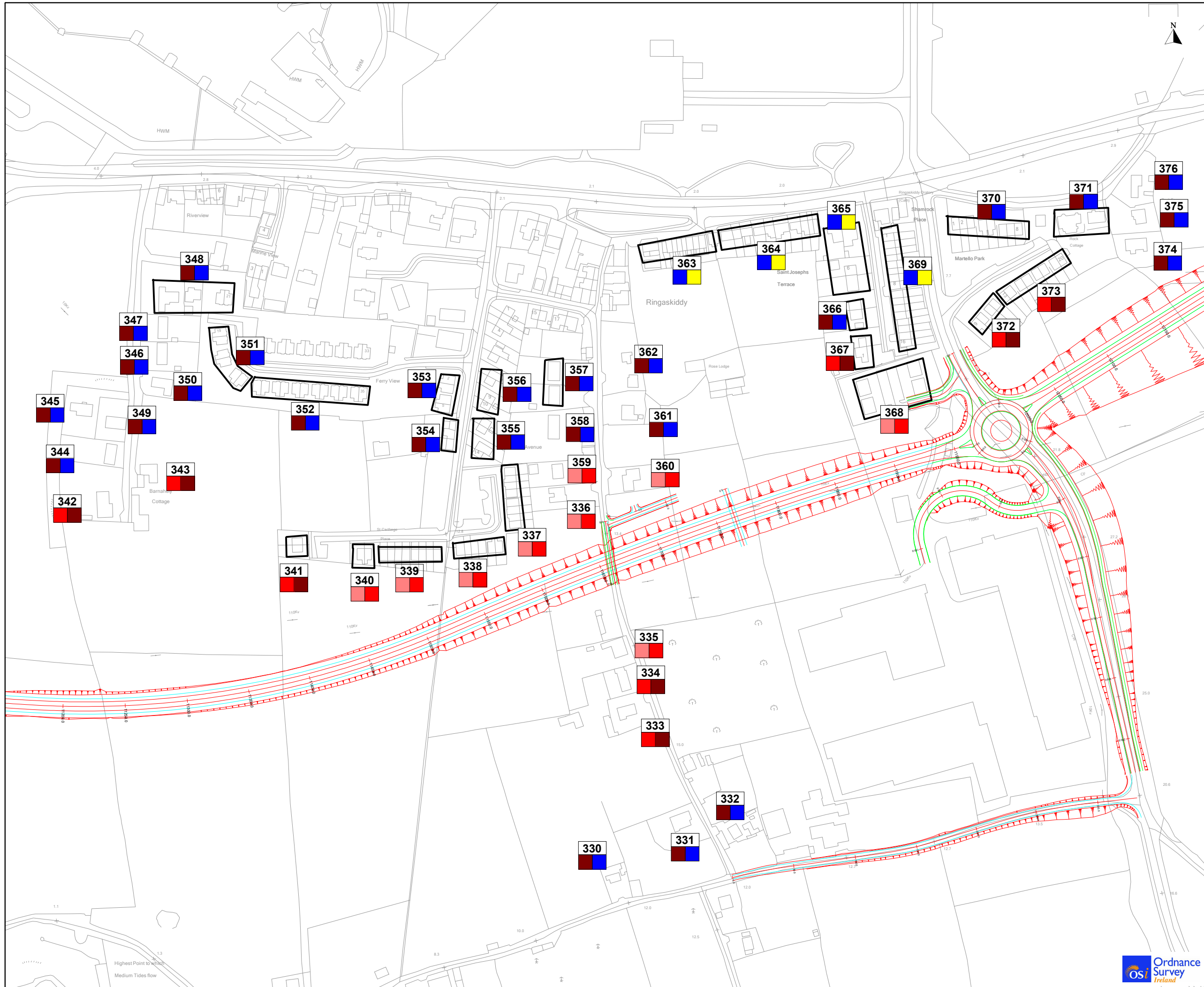
#### Issue Details

Drawn by: RT	Project No. NI1513
Checked by: RH	File Ref. F01
Approved by: RH	
Scale: 1:xx,xxxx @ A3	Map Projection:
Date: 10.05.17	Irish National Grid (ING)

**Notes**

- This drawing is the property of RPS Group Ltd. It is a confidential document and must not be copied, used, or its contents divulged without prior written consent.
- All levels are referred to Ordnance Datum, Mean Head.
- Ordnance Survey Ireland Licence No. EN 0005015 © Ordnance Survey Ireland/Government of Ireland





### Legend

● Property Location

## Property Reference

Pre-Establishment Impact      Post-Establishment Impact

- None
- Minor
- Minor to Moderate
- Moderate to Major
- Major to Substantial

Client



Project

**M28 CORK TO RINGASKIDDY PROJECT**

Title: Residential Visual Impact

Figure 16.4 o



Innishmore,  
Ballincollig,  
Co Cork,  
Ireland  
T +353 (0) 21 4665900  
F +353 (0) 1 462 0814  
E ireland@rpsgroup.com  
W rpsgroup.com/ireland

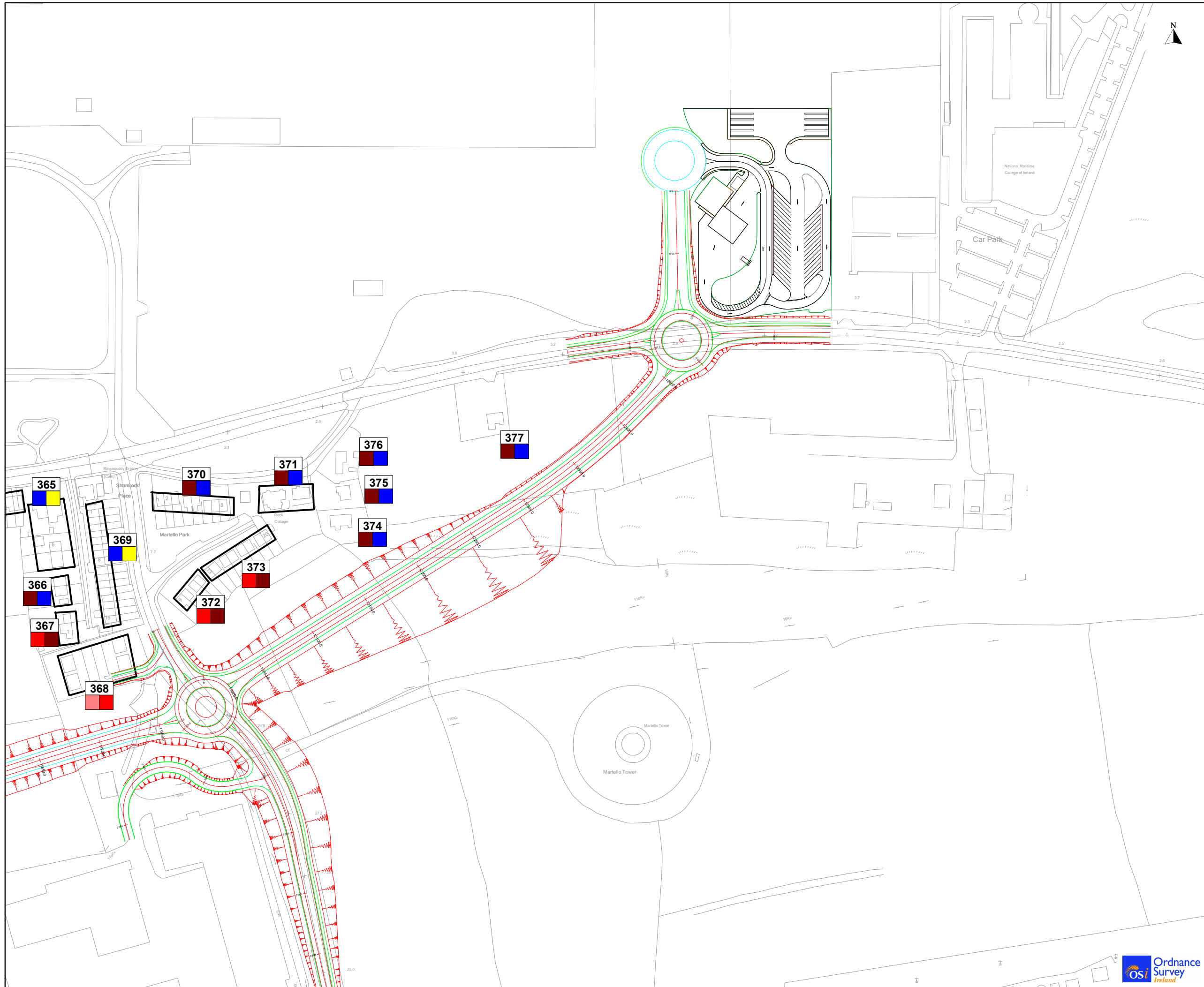
Issue Details

Drawn by: RT	Project No. NI1513
Checked by: RH	File Ref. F01
Approved by: RH	
Scale: 1:xx,xxxx @ A3	Map Projection:
Date: 10.05.17	Irish National Grid (ING)

Notes

1. This drawing is the property of RPS Group Ltd. It is a confidential document and must not be copied, used, or its contents divulged without prior written consent.
2. All levels are referred to Ordnance Datum, Mean Head.
3. Ordnance Survey Ireland Licence No. EN 0005015 © Ordnance Survey Ireland/Government of Ireland





### Legend

● Property Location

## Property Reference

Pre-Establishment Impact      Post-Establishment Impact

- None
- Minor
- Minor to Moderate
- Moderate to Major
- Major to Substantial

Client



Project

**M28 CORK TO RINGASKIDDY PROJECT**

Title: Residential Visual Impact

Figure 16.4 p



Innishmore,  
Ballincollig,  
Co Cork,  
Ireland  
T +353 (0) 21 4665900  
F +353 (0) 1 462 0814  
E ireland@rpsgroup.com  
W rpsgroup.com/ireland

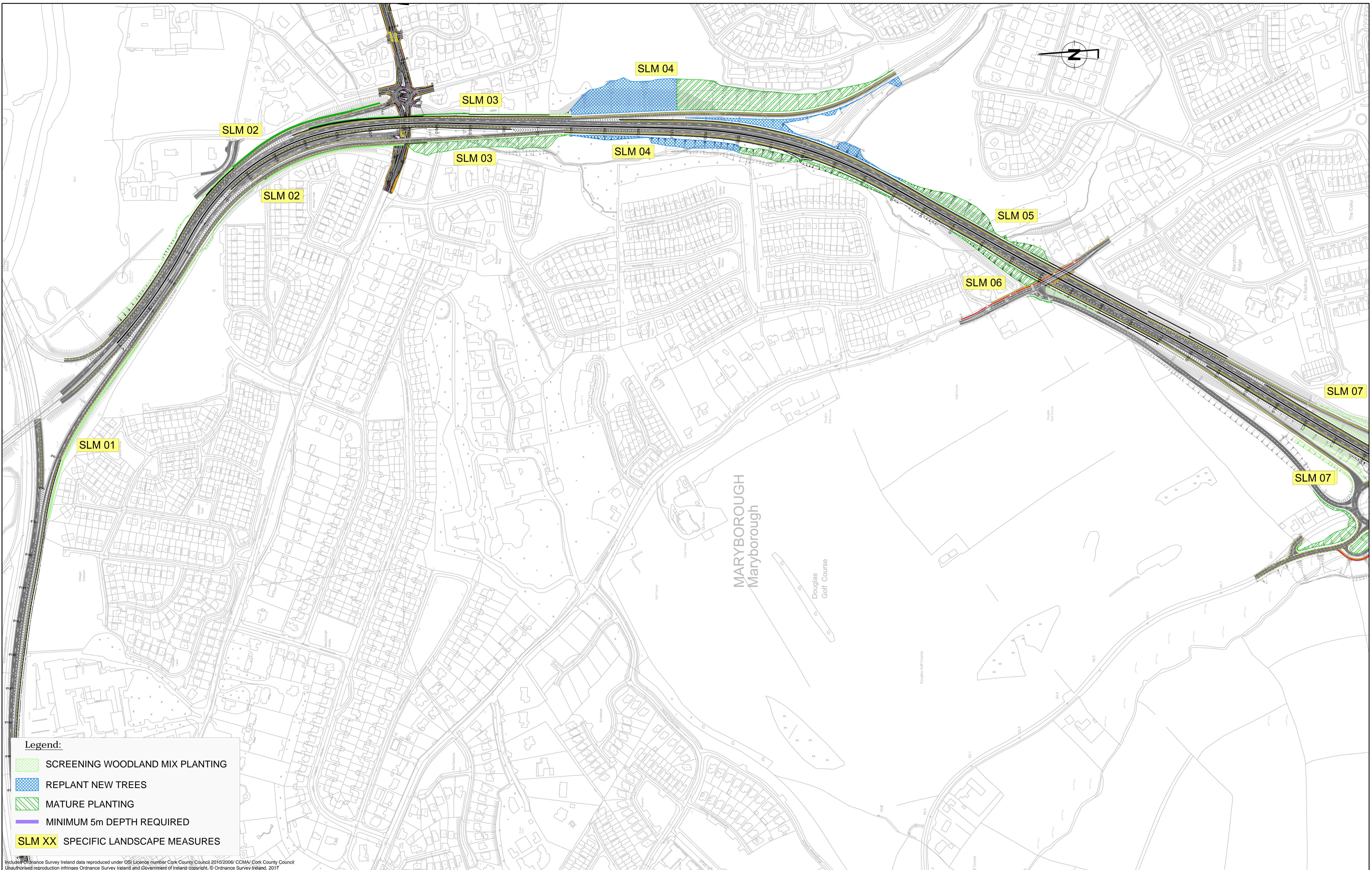
Issue Details

Drawn by: RT	Project No. NI1513
Checked by: RH	File Ref. F01
Approved by: RH	
Scale: 1:xx,xxx @ A3	Map Projection:
Date: 10.05.17	Irish National Grid (ING)

**Notes**

- This drawing is the property of RPS Group Ltd. It is a confidential document and must not be copied, used, or its contents divulged without prior written consent.
- All levels are referred to Ordnance Datum, Mean Head.
- Ordnance Survey Ireland Licence No. EN 0005015 © Ordnance Survey Ireland/Government of Ireland





**Legend:**

- SCREENING WOODLAND MIX PLANTING
- REPLANT NEW TREES
- MATURE PLANTING
- MINIMUM 5m DEPTH REQUIRED
- SLM XX SPECIFIC LANDSCAPE MEASURES

Includes Ordnance Survey Ireland data reproduced under OSI Licence number Cork County Council 2010/2006/CCMA/Cork County Council. Unauthorised reproduction infringes Ordnance Survey Ireland and Government of Ireland copyright. © Ordnance Survey Ireland, 2017.

**TII**  
 Bonneagar Iompair Éireann  
 Transport Infrastructure Ireland



**Cork County Council**  
 National Roads Office,  
 Richmond,  
 Glanmire,  
 Co. Cork. Tel. No: (021) 4821046  
 Fax. No: (021) 4866209

**General Notes**

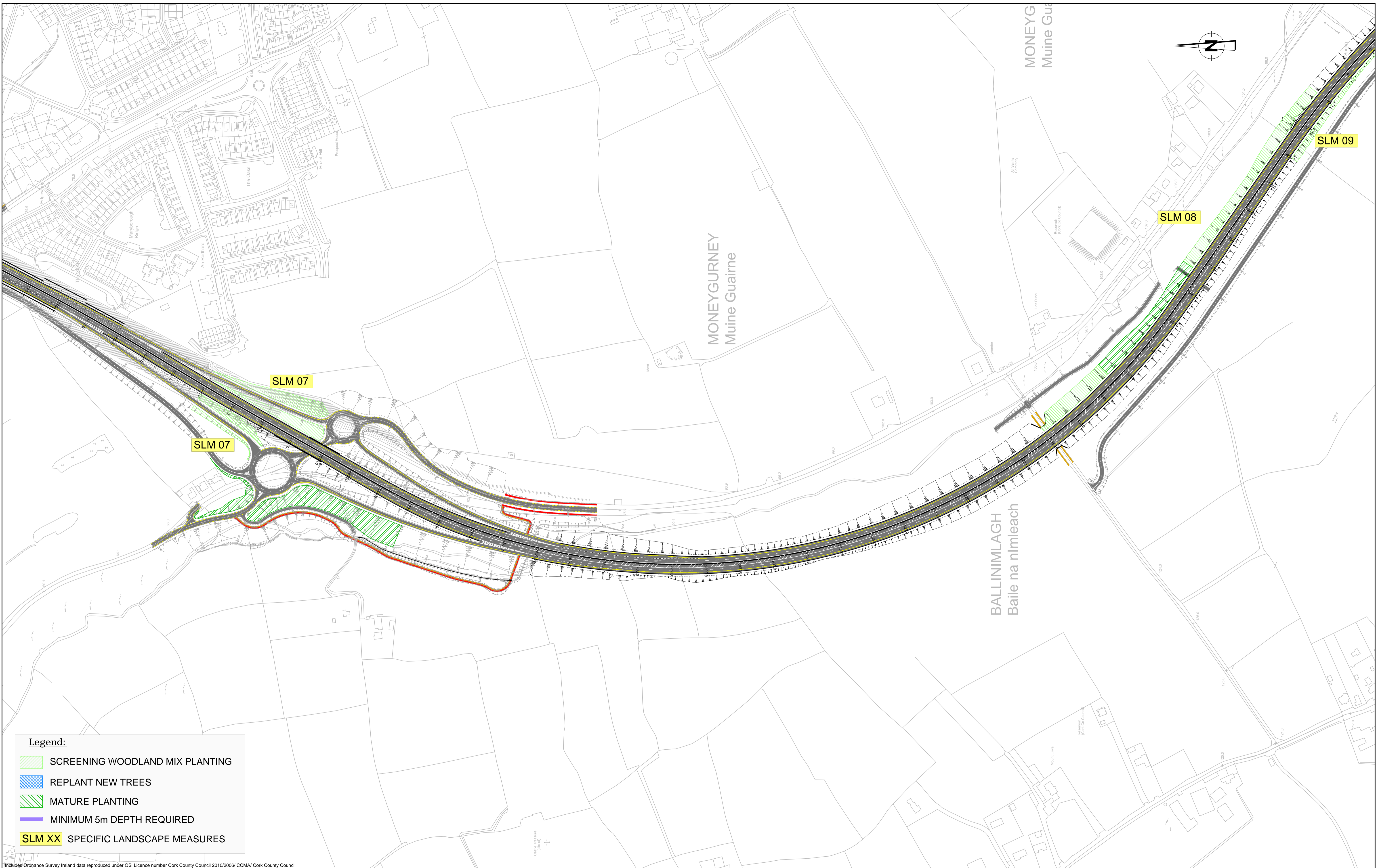
(i) This drawing is the property of RPS Consulting Engineers, it is a confidential document and must not be copied, used, or its content divulged without prior written consent.  
 (ii) All Levels refer to Ordnance Survey Datum, Malin Head.  
 (iii) DO NOT SCALE, use figured dimensions only, if in doubt ask.  
 (iv) Hard copies, dwf and pdf will form a controlled issue of the drawing. All other formats (dwg etc) are deemed to be an uncontrolled issue and any work carried out based on these files is at the recipients own risk. RPS will not accept any responsibility for any errors from the use of these files, either by human error by the recipient, listing of the un-dimensioned measurements, compatibility with the recipients software, and any errors arising when these files are used to aid the recipients drawing production, or setting out on site.

No.	Date	Dr/Chk	Amendment / Issue	App
F01	May '17	KT/LB	FINAL ISSUE	RH



Innishmore  
 Ballincollig  
 Co. Cork  
 Ireland  
 T +353 21 4665900  
 W www.rpsgroup.com/ireland  
 E ireland@rpsgroup.com

Drawn	KT	Project	<b>M28 CORK TO RINGASKIDDY PROJECT</b>	
Checked	LB	Title	SPECIFIC LANDSCAPE MEASURES	
Approved	RH	Scale	Sheet 1 of 7	
Date	Dec. 2016	Scale	Fig. 16.5/1	
Scale	1:5000 @ A3	Job No.	MCT0597	Rev.
1:2500 @ A1		File Ref.	MCT0597LM0001-07.dwg	F01
		Drg. No.	LM0001	



**Legend:**


- SCREENING WOODLAND MIX PLANTING
- REPLANT NEW TREES
- MATURE PLANTING
- MINIMUM 5m DEPTH REQUIRED
- SLM XX SPECIFIC LANDSCAPE MEASURES

Includes Ordnance Survey Ireland data reproduced under OSI Licence number Cork County Council 2010/2006/ CCMA/ Cork County Council  
 Unauthorised reproduction infringes Ordnance Survey Ireland and Government of Ireland copyright. © Ordnance Survey Ireland, 2017

Client



**Bonneagar Iompair Éireann**  
 Transport Infrastructure Ireland



**Cork County Council**  
 National Roads Office,  
 Richmond,  
 Glanmire, Co. Cork. Tel. No: (021) 4821046  
 Fax. No: (021) 4866209

**General Notes**

(i) This drawing is the property of RPS Consulting Engineers, it is a confidential document and must not be copied, used, or its content divulged without prior written consent.  
 (ii) All Levels refer to Ordnance Survey Datum, Malin Head.  
 (iii) DO NOT SCALE, use figured dimensions only, if in doubt ask.  
 (iv) Hard copies, dwf and pdf will form a controlled issue of the drawing. All other formats (dwg etc) are deemed to be an uncontrolled issue and any work carried out based on these files is at the recipients own risk. RPS will not accept any responsibility for any errors from the use of these files, either by human error by the recipient, listing of the un-dimensioned measurements, compatibility with the recipients software, and any errors arising when these files are used to aid the recipients drawing production, or setting out on site.

No.	Date	Dr/Chk	Amendment / Issue	App
F01	May '17	KT/LB	FINAL ISSUE	RH



Innishmore  
 Ballincollig  
 Co. Cork  
 Ireland

T +353 21 4665900  
 W www.rpsgroup.com/ireland  
 E ireland@rpsgroup.com

Drawn	KT	Project	<b>M28 CORK TO RINGASKIDDY PROJECT</b>	
Checked	LB	Title	SPECIFIC LANDSCAPE MEASURES	
Approved	RH	Scale	Sheet 2 of 7	
Date	Dec. 2016		Fig. 16.5/2	
Scale	1:5000 @ A3	Job No.	MCT0597	Rev.
	1:2500 @ A1	File Ref.	MCT0597LM0001-07.dwg	F01
		Drg. No.	LM0002	






Includes Ordnance Survey Ireland data reproduced under OSI Licence number Cork County Council 2010/2006/ CMA/ Cork County Council  
 Unauthorised reproduction infringes Ordnance Survey Ireland and Government of Ireland copyright. © Ordnance Survey Ireland, 2017

Client



**TII**  
 Bonneagar Iompair Éireann  
 Transport Infrastructure Ireland



**Cork County Council**  
 National Roads Office,  
 Richmond,  
 Glanmire, Co. Cork. Tel. No: (021) 4821046  
 Fax. No: (021) 486209

**General Notes**  
 (i) This drawing is the property of RPS Consulting Engineers, it is a confidential document and must not be copied, used, or its content divulged without prior written consent.  
 (ii) All Levels refer to Ordnance Survey Datum, Mean Head.  
 (iii) DO NOT SCALE, use figured dimensions only, if in doubt ask.  
 (iv) Hard copies, dwf and pdf will form a controlled issue of the drawing. All other formats (dwg etc) are deemed to be an uncontrolled issue and any work carried out based on these files is at the recipients own risk. RPS will not accept any responsibility for any errors from the use of these files, either by human error by the recipient, listing of the un-dimensioned measurements, compatibility with the recipients software, and any errors arising when these files are used to aid the recipients drawing production, or setting out on site.

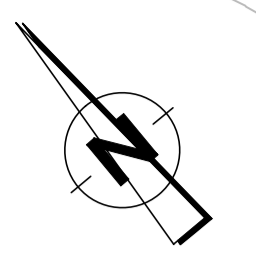
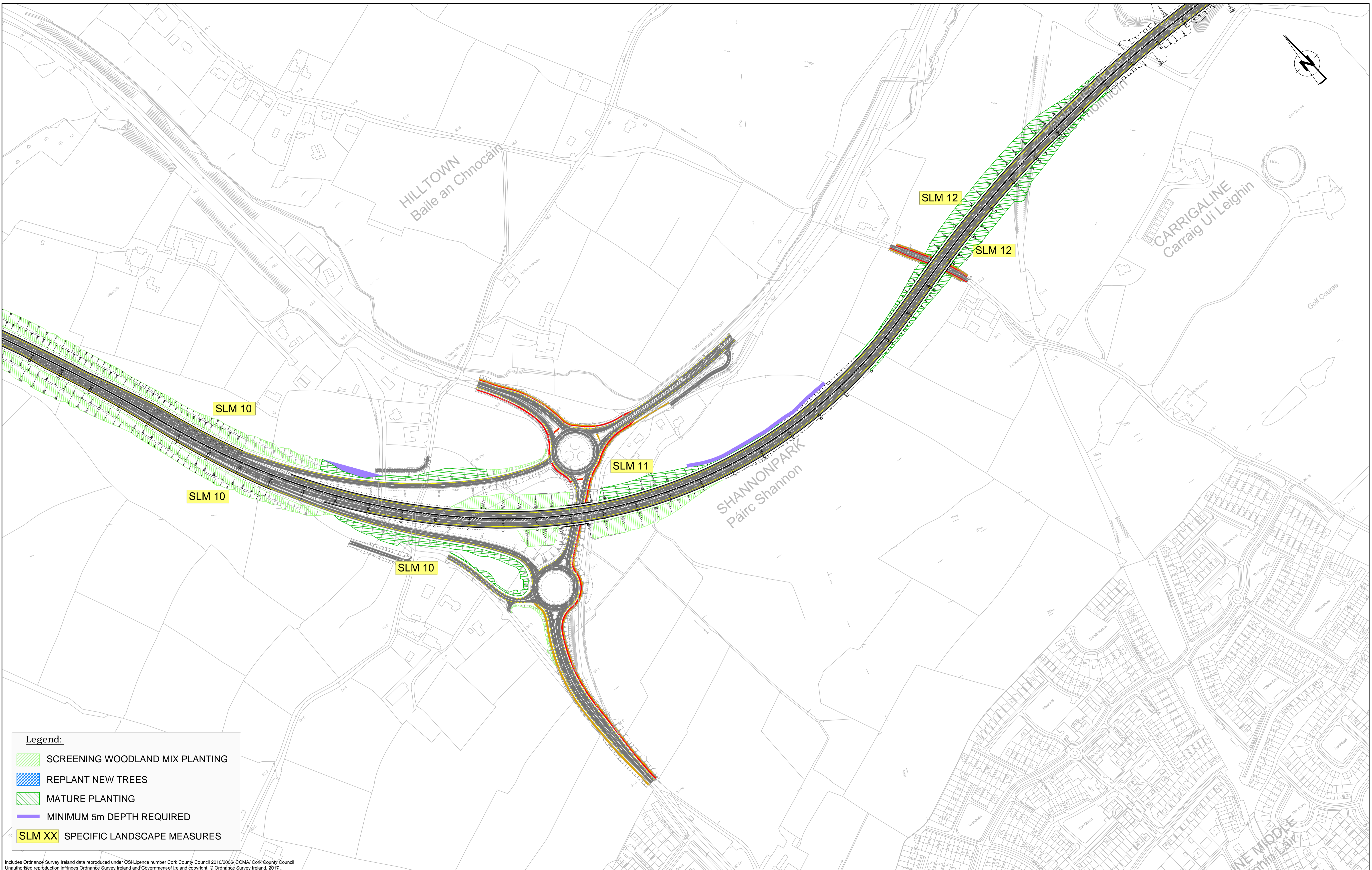
No.	Date	Dr/Chk	Amendment / Issue	App
F01	May '17	KT/LB	FINAL ISSUE	RH



**RPS**  
 Innishmore  
 Ballincollig  
 Co. Cork  
 Ireland

T +353 21 4665900  
 W www.rpsgroup.com/ireland  
 E ireland@rpsgroup.com

Drawn	KT	Project	<b>M28 CORK TO RINGASKIDDY PROJECT</b>		
Checked	LB	Title	SPECIFIC LANDSCAPE MEASURES		
Approved	RH	Scale	Sheet 3 of 7		
Date	Dec. 2016	Fig.	Fig. 16.5/3		
Scale	1:5000 @ A3	Job No.	MCT0597	File Ref.	MCT0597LM0001-07.dwg
1:2500 @ A1		Drg. No.	LM0003	Rev.	F01



**Legend:**


- SCREENING WOODLAND MIX PLANTING
- REPLANT NEW TREES
- MATURE PLANTING
- MINIMUM 5m DEPTH REQUIRED
- SLM XX SPECIFIC LANDSCAPE MEASURES

Includes Ordnance Survey Ireland data reproduced under OSI Licence number Cork County Council 2010/2006/ CCMA/ Cork County Council  
 Unauthorised reproduction infringes Ordnance Survey Ireland and Government of Ireland copyright. © Ordnance Survey Ireland, 2017.

Client



**Bonneagar Iompair Éireann**  
 Transport Infrastructure Ireland



**Cork County Council**  
 National Roads Office,  
 Richmond,  
 Glanmire,  
 Co. Cork. Tel. No: (021) 4821046  
 Fax. No: (021) 4866209

**General Notes**

(i) This drawing is the property of RPS Consulting Engineers, it is a confidential document and must not be copied, used, or its content divulged without prior written consent.  
 (ii) All Levels refer to Ordnance Survey Datum, Mean Head.  
 (iii) DO NOT SCALE. Use figured dimensions only, if in doubt ask.  
 (iv) Hard copies, dwf and pdf will form a controlled issue of the drawing. All other formats (dwg etc) are deemed to be an uncontrolled issue and any work carried out based on these files is at the recipients own risk. RPS will not accept any responsibility for any errors from the use of these files, either by human error by the recipient, listing of the un-dimensioned measurements, compatibility with the recipients software, and any errors arising when these files are used to aid the recipients drawing production, or setting out on site.

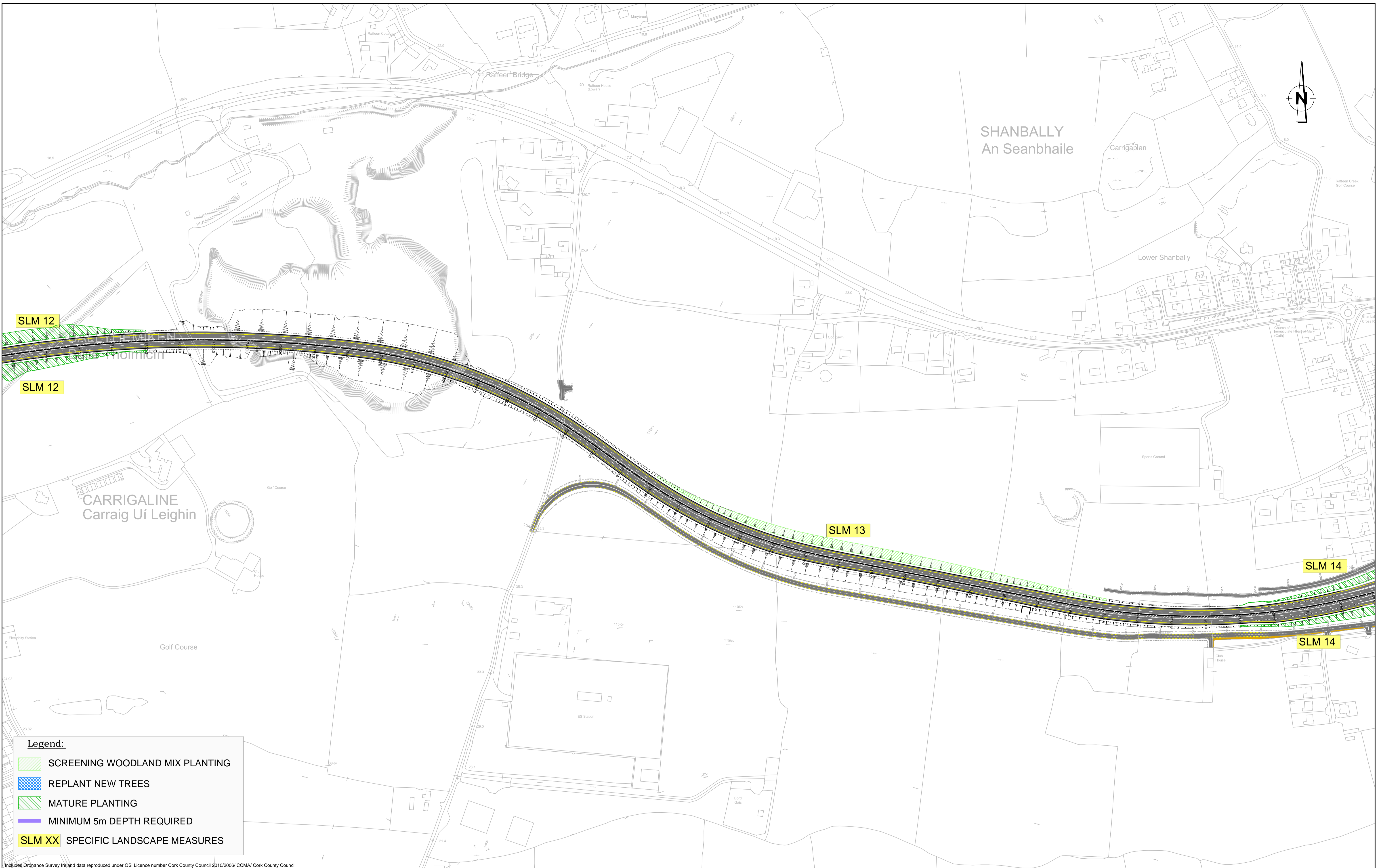
No.	Date	Dr/Chk	Amendment / Issue	App
F01	May '17	KT/LB	FINAL ISSUE	RH



Innishmore  
 Ballincollig  
 Co. Cork  
 Ireland

T +353 21 4665900  
 W [www.rpsgroup.com/ireland](http://www.rpsgroup.com/ireland)  
 E [ireland@rpsgroup.com](mailto:ireland@rpsgroup.com)

Drawn	KT	Project	<b>M28 CORK TO RINGASKIDDY PROJECT</b>
Checked	LB		
Approved	RH		
Date	Dec. 2016	Title	<b>SPECIFIC LANDSCAPE MEASURES</b>
Scale	1:5000 @ A3		Sheet 4 of 7
	1:2500 @ A1		Fig. 16.5/4
Job No.	MCT0597	File Ref.	MCT0597LM0001-07.dwg
		Dwg. No.	LM0004
		Rev.	F01




Includes Ordnance Survey Ireland data reproduced under OSI Licence number Cork County Council 2010/2006/ CCMA/ Cork County Council  
 Unauthorised reproduction infringes Ordnance Survey Ireland and Government of Ireland copyright. © Ordnance Survey Ireland, 2017

Client



**TII**  
 Bonneagar Iompair Éireann  
 Transport Infrastructure Ireland



**Cork County Council**  
 National Roads Office,  
 Richmond,  
 Glanmire, Co. Cork. Tel. No: (021) 4821046  
 Fax. No: (021) 4866209

**General Notes**  
 (i) This drawing is the property of RPS Consulting Engineers, it is a confidential document and must not be copied, used, or its content divulged without prior written consent.  
 (ii) All Levels refer to Ordnance Survey Datum, Mean Head.  
 (iii) DO NOT SCALE, use figured dimensions only, if in doubt ask.  
 (iv) Hard copies, dwf and pdf will form a controlled issue of the drawing. All other formats (dwg etc) are deemed to be an uncontrolled issue and any work carried out based on these files is at the recipients own risk. RPS will not accept any responsibility for any errors from the use of these files, either by human error by the recipient, listing of the un-dimensioned measurements, compatibility with the recipients software, and any errors arising when these files are used to aid the recipients drawing production, or setting out on site.

No.	Date	Dr/Chk	Amendment / Issue	App
F01	May 17	KT/LB	FINAL ISSUE	RH



**RPS**  
 Innishmore  
 Ballincollig  
 Co. Cork  
 Ireland

T +353 21 4665900  
 W [www.rpsgroup.com/ireland](http://www.rpsgroup.com/ireland)  
 E ireland@rpsgroup.com

Drawn	KT	Project	<b>M28 CORK TO RINGASKIDDY PROJECT</b>	
Checked	LB	Title	SPECIFIC LANDSCAPE MEASURES	
Approved	RH	Scale	1:5000 @ A3	
Date	Dec. 2016	Scale	1:2500 @ A1	
Job No.	MCT0597	File Ref.	MCT0597LM0001-07.dwg	Dr. No. LM0005
Rev.	F01			




Includes Ordnance Survey Ireland data reproduced under OSI Licence number Cork County Council 2010/2006/ CCMA/ Cork County Council  
 Unauthorised reproduction infringes Ordnance Survey Ireland and Government of Ireland copyright. © Ordnance Survey Ireland, 2017

Client



**TII**  
 Bonnagar Iompair Éireann  
 Transport Infrastructure Ireland



**Cork County Council**  
 National Roads Office,  
 Richmond,  
 Glanmire,  
 Co. Cork. Tel. No: (021) 4821046  
 Fax. No: (021) 4862009

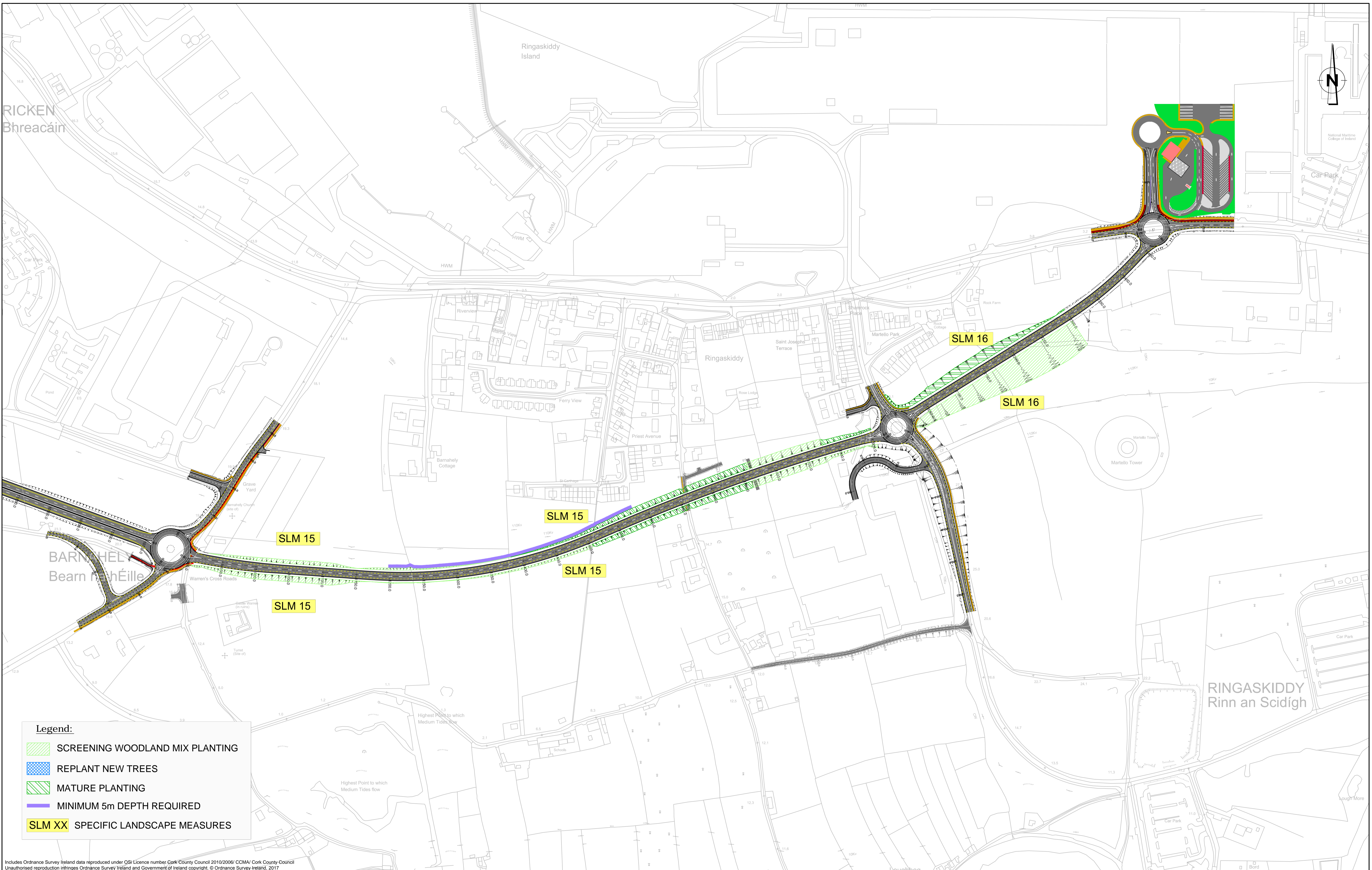
**General Notes**  
 (i) This drawing is the property of RPS Consulting Engineers, it is a confidential document and must not be copied, used, or its content divulged without prior written consent.  
 (ii) All Levels refer to Ordnance Survey Datum, Mean Head.  
 (iii) DO NOT SCALE, use figured dimensions only, if in doubt ask.  
 (iv) Hard copies, dwf and pdf will form a controlled issue of the drawing. All other formats (dwg etc) are deemed to be an uncontrolled issue and any work carried out based on these files is at the recipients own risk. RPS will not accept any responsibility for any errors from the use of these files, either by human error by the recipient, listing of the un-dimensioned measurements, compatibility with the recipients software, and any errors arising when these files are used to aid the recipients drawing production, or setting out on site.

No.	Date	Dr/Chk	Amendment / Issue	App
F01	May 17	KT/LB	FINAL ISSUE	RH



**RPS**  
 Innishmore  
 Ballincollig  
 Co. Cork  
 Ireland  
 T +353 21 4665900  
 W www.rpsgroup.com/ireland  
 E ireland@rpsgroup.com

Drawn	KT	Project	<b>M28 CORK TO RINGASKIDDY PROJECT</b>
Checked	LB	Title	<b>SPECIFIC LANDSCAPE MEASURES</b>
Approved	RH	Scale	1:5000 @ A3 1:2500 @ A1
Date	Dec. 2016	Job No.	MCT0597
Scale	1:5000 @ A3 1:2500 @ A1	File Ref.	MCT0597LM0001-07.dwg
Job No.	MCT0597	Drg. No.	LM0006
Rev.	F01		



**Legend:**


- SCREENING WOODLAND MIX PLANTING
- REPLANT NEW TREES
- MATURE PLANTING
- MINIMUM 5m DEPTH REQUIRED
- SLM XX** SPECIFIC LANDSCAPE MEASURES

Includes Ordnance Survey Ireland data reproduced under OSI Licence number Cork County Council 2010/2006/ CCMA/ Cork County Council  
 Unauthorised reproduction infringes Ordnance Survey Ireland and Government of Ireland copyright. © Ordnance Survey Ireland, 2017

Client



**TII**  
 Bonnagar Iompair Éireann  
 Transport Infrastructure Ireland



**Cork County Council**  
 National Roads Office,  
 Richmond,  
 Glanmire,  
 Co. Cork. Tel. No: (021) 4821046  
 Fax. No: (021) 486209

**General Notes**

- (i) This drawing is the property of RPS Consulting Engineers, it is a confidential document and must not be copied, used, or its content divulged without prior written consent.
- (ii) All Levels refer to Ordnance Survey Datum, Mean Head.
- (iii) DO NOT SCALE, use figured dimensions only, if in doubt ask.
- (iv) Hard copies, dwf and pdf will form a controlled issue of the drawing. All other formats (dwg etc) are deemed to be an uncontrolled issue and any work carried out based on these files is at the recipients own risk. RPS will not accept any responsibility for any errors from the use of these files, either by human error by the recipient, listing of the un-dimensioned measurements, compatibility with the recipients software, and any errors arising when these files are used to aid the recipients drawing production, or setting out on site.

No.	Date	Dr/Chk	Amendment / Issue	App
F01	May '17	KT/LB	FINAL ISSUE	RH



**RPS**  
 Innishmore  
 Ballincollig  
 Co. Cork  
 Ireland

Tel: +353 21 4665900  
 www.rpsgroup.com/ireland  
 ireland@rpsgroup.com

Drawn	KT	Project	<b>M28 CORK TO RINGASKIDDY PROJECT</b>	
Checked	LB	Title	SPECIFIC LANDSCAPE MEASURES	
Approved	RH	Scale	Sheet 7 of 7	
Date	Dec. 2016	Scale	Fig. 16.5/7	
Scale	1:5000 @ A3	Job No.	MCT0597	Rev.
1:2500 @ A1		File Ref.	MCT0597LM0001-07.dwg	F01
Job No.	MCT0597	Drg. No.	LM0007	